



Floristic structure, potential carbon stocks, and dynamics in cocoa-based agroforestry systems in Côte d'Ivoire (West Africa)

Kayeli Anaïs Laurence Kouadio · Akoua Tamia Madeleine Kouakou · Golou Gizèle Zanh · Patrick Jagoret · Jean-François Bastin · Yao Sadaïou Sabas Barima

Received: 2 October 2024 / Accepted: 26 November 2024
© The Author(s) 2024

Abstract With about 46% of global production, Côte d'Ivoire is the world's leading producer of cocoa beans. However, this production contributes to deforestation, exacerbating the effects of climate change. In response to this observation, this study aims to deepen knowledge on the contribution of agroforestry systems in cocoa production areas in Côte d'Ivoire to atmospheric carbon storage. These main areas are the Centre-West, South-West, and West. In these areas, floristic richness was determined in 115 plots. Carbon stocks in living biomass, dead matter, and soil were evaluated. The dynamics of carbon stocks with age were also determined. The results revealed that the West area contains the most diversified cocoa agroforests, with 161 species compared to 71 and 119 in the Centre-West and South-West, respectively. *Entandrophragma angolense*, *Nesogordonia*

papaverifera, and *Sterculia oblonga*, common to these areas, are on the IUCN Red List. Carbon stock varies by area, its history, the practices present, and especially the associated species. Thus, in the former cocoa production zone (Centre-West) and the current main production zone (South-West), *Elaeis guineensis* is the main carbon reservoir, with 25.576 tC.ha⁻¹ in the Centre-West and 36.862 tC.ha⁻¹ in the South-West. In the West, local trees form the main carbon reservoir with 11.701 tC.ha⁻¹. The dynamics of total carbon stocks show heterogeneous changes in production areas according to the different stages of development of agroforestry systems. This is evidence of the complexity of carbon flow and the dynamics of cocoa systems, which are strongly influenced by the sociology of the producers.

Keywords Cocoa · Carbon stock · Climate change · Agroforestry systems · Côte d'Ivoire

K. A. L. Kouadio (✉) · A. T. M. Kouakou · G. G. Zanh · Y. S. S. Barima
UFR Environment, Jean Lorougnon Guédé University, BP 150, Daloa, Côte d'Ivoire
e-mail: kkalaurance@gmail.com

P. Jagoret
CIRAD, UMR ABSys, Montpellier, France

P. Jagoret
ESA/INP-HB, Yamoussoukro, Côte d'Ivoire

J.-F. Bastin
University of Liège, Avenue Marechal Juin 27, 5030 Gembloux, Belgique

Introduction

At the end of the nineteenth century, the tropical forests of Côte d'Ivoire covered a vast area, estimated at 16 million hectares (Aké Assi and Boni 1990). However, this forest area has gradually decreased, from 7.8 million hectares in 1990 to less than 3 million hectares in 2020, with a loss of more than 50% of the forest surface between these two periods (Plancheron et al. 2023). In the existing literature, the introduction

of cash crops such as cocoa (*Theobroma cacao*), coffee (*Coffea arabusta* and *Coffea canephora*), and rubber (*Hevea brasiliensis*) in the nineteenth century is identified as the main cause of this deforestation rate (Diallo 2023). The conversion of Ivorian forest lands into cash crops, such as cocoa plantations, has direct implications on climate change and biodiversity (Legagneux et al. 2018).

Indeed, according to the Intergovernmental Panel on Climate Change (IPCC), land-use change represents the second largest source of CO₂ emissions. In international discussions, including within the framework of the REDD+ mechanism aimed at reducing greenhouse gas emissions linked to deforestation and forest degradation, the management of tropical forests and ecosystems affected by human disturbances remains at the forefront of debates. In light of this issue, conserving biodiversity and carbon stocks emerges as a significant challenge (Scheldeman and Zonneveld 2012).

Furthermore, to adopt sustainable agriculture in place of conventional farming, numerous scientific studies have proposed the adoption of agroforestry, specifically the introduction of trees into crops. A meta-analysis of the most effective agroforestry options in terms of carbon storage in different regions reveals that agroforestry systems located in tropical areas exhibit high carbon storage values, estimated at 4.85 tCha⁻¹ and 2.23 tCha⁻¹ for aboveground carbon and underground carbon, respectively (Feliciano et al. 2018). Moreover, according to Vroh and Akoi (2024), agroforestry in cocoa cultivation offers many benefits, as it provides a wide variety of goods and services, such as non-timber forest products, firewood, construction wood for housing, fruits, other food items, and medicinal materials. Fundamentally, these products help make cocoa producers more resilient to fluctuations in cocoa prices and damage to crops (Andres et al. 2016). Moreover, agroforestry provides other services such as pollination, natural pest control, biodiversity conservation, carbon sequestration, and more (Blaser et al. 2018). It combines agricultural production with environmental conservation measures (Schroth et al. 2011). Indeed, according to Michon et al. (1995), cocoa agroforests maintain a certain level of biodiversity, which can approach that of secondary forests. According to these authors, agroforestry presents an opportunity to

combat poverty and conserve biodiversity (Deheuvels 2011). Saj et al. (2017) view agroforestry as an opportunity for the conservation of many species present in forested areas. Therefore, these systems can serve as effective buffer zones and be part of conservation action priorities. It has even been suggested that agroforests could have a conservation potential for certain species greater than that of exploited forests (Abada Mbolo et al. 2016).

As part of its commitment to the REDD+ process to contribute to the fight against climate change and ensure sustainable management of its forest cover, Côte d'Ivoire has focused on developing its own databases. This includes establishing its Forest Reference Emission Level (FREL) to be submitted to the United Nations Framework Convention on Climate Change (UNFCCC), as well as implementing Measurement, Reporting, and Verification (MRV) mechanisms (FAO 2017). To this end, forest inventories have been conducted and data collected to assess forest biomass in the country. However, this approach to quantifying carbon sequestration excludes cocoa-based agroforestry systems, even though these are part of activities eligible for greenhouse gas emission reduction mechanisms, such as the Clean Development Mechanism (CDM) and REDD+, as well as the conservation and enhancement of carbon sinks (Boukeng et al. 2023). These mechanisms provide incentives to reward efforts to reduce GHG emissions. A better understanding of the contribution of cocoa-based agroforestry systems to carbon storage could thus allow producers in these regions to benefit from opportunities related to carbon credits.

In this context, it is relevant to ask what the effects of management practices and age are on the diversity and carbon stock of cocoa-based agroforestry systems. One answer to this question suggests that the characteristics of cocoa production sites in Côte d'Ivoire, their history, and cultivation systems influence the dynamics of carbon storage in these systems. The overall objective of this study is therefore to deepen the understanding of the contribution of agroforestry systems in cocoa-producing areas of Côte d'Ivoire to atmospheric carbon storage. To achieve this, the activities carried out are: (i) assessing the floristic diversity of cocoa agroforestry systems in Côte d'Ivoire; (ii) estimating carbon stocks in the different components (living biomass, dead matter, and soil) of cocoa agroforestry systems; and (iii) determining the

dynamics of carbon stocks in cocoa production areas in Côte d'Ivoire.

Methods

Study area

As presented by the Fig. 1, the study area includes the three main Cocoa bean-production of Côte d'Ivoire: Bonon (Centre-West, 6° 45' 0" –7° 10' 0" N latitude and 5° 52' 0" –6° 14' 0" W longitude), Soubré (W 5° 19' 00" –6° 34' 00" N latitude and 6° 12' 00" –7° 08' 00" W longitude) and Biankouma (W 7° 21' 00"–8° 06' 00" N latitude and 7° 03' 00"–8° 15' 00" W longitude). The Centre-West region is the second largest cocoa-bean producing region accounting for 12% of national production (Amon et al. 2021). The Central-West region of Côte d'Ivoire is characterized by a humid climate with a rainy season from March to October and a dry season from November to February. This region receives an average monthly rainfall ranging from 73.84 to 106.80 mm and temperatures between 26 and 27 °C

(Konan et al. 2023). Located in a mesophilic zone, Bonon has semi-deciduous dense forest vegetation on plateaus at an altitude of approximately 260 m (Avenard 1971) and ferrallitic soils (Perraud 1971). The Central-West is predominantly populated by the Gouro ethnic group, along with Baoulés, Sénoufos, Malinkés, and migrants from Burkina Faso, Mali, and Guinea. Traditional agriculture dominates here, including cocoa, coffee, cashew, and food crops such as yam and maize (Krouba et al. 2018).

The South-West region, with 34% of national production (Blé et al. 2022), is the main current cocoa bean production area in Côte d'Ivoire. This region is dominated by perennial crop plantations, both traditional and industrial (CRN 2016). It has a sub-equatorial climate with four seasons: two rainy seasons (April–June and September–November) and two dry seasons (July–August and December–March). Average monthly temperatures range between 24 and 27 °C (Konan et al. 2023). Annual rainfall varies between 1600 and 1800 mm (Blé et al. 2022). The terrain consists of plateaus with elevations between 200 and 300 m (Avenard 1971). The soils are mainly ferrallitic (Perraud 1971). The population includes indigenous groups, the Bakoué and Bété, as well

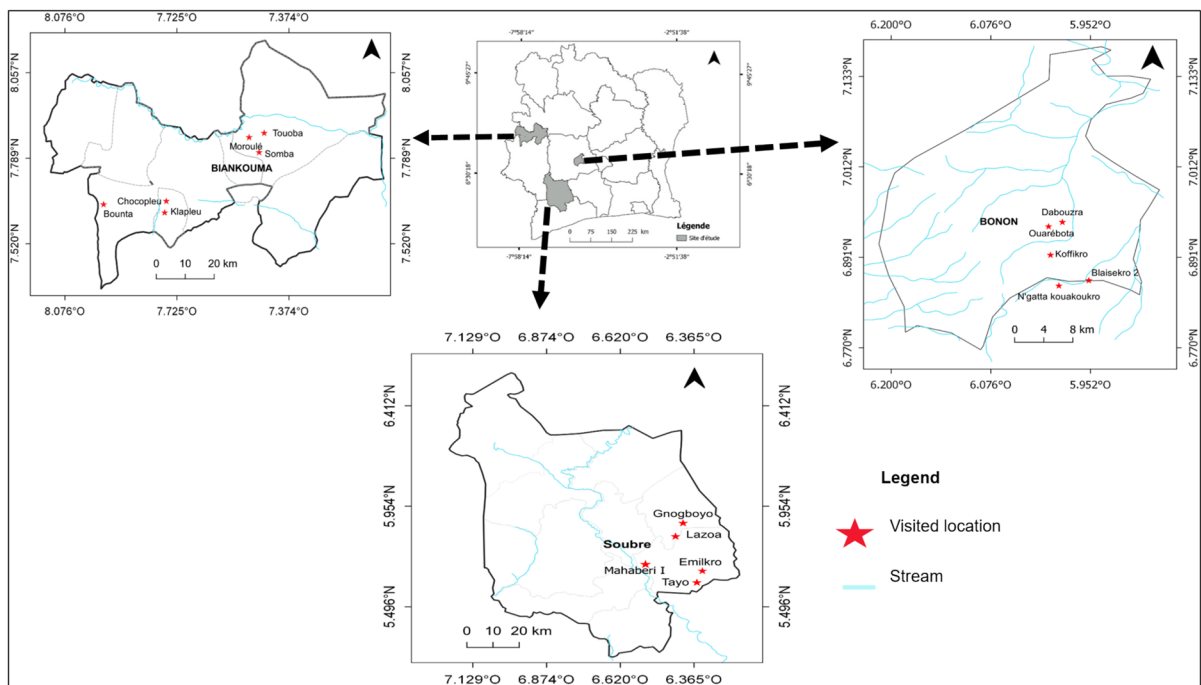


Fig. 1 Geographical location of study areas and sites in Côte d'Ivoire

as non-native groups such as the Agni, Baoulé, and Gouro, along with migrants from Mali and Burkina Faso, mostly engaged in agriculture. The main crops in the region are cocoa, rubber, oil palm, banana, cassava, yam, and rice.

The last region, Biankouma, appears to be the new cocoa production front in terms of production dynamics and migration for cocoa farming (Koua et al. 2020). Although 30-year-old plantations have been observed in this region, their number and production were marginal. It is characterized by diverse vegetation, including dense humid semi-deciduous forests, savannas, and forest-savanna mosaics. Subject to a mountainous climate, it experiences two seasons: a rainy season (March to October) and a dry season (November to February), with average monthly temperatures ranging between 24 and 28 °C. The terrain is dominated by mountains reaching up to 1000 m in altitude, with primarily ferrallitic soils. Annual rainfall varies from 5 to 150 mm (Konan et al. 2023). The indigenous population consists of the Yacouba, Toura, and Mahouka ethnic groups, alongside non-native Baoulé, Lobi, Sénoufo, Malinké, and Agni, as well as Burkinabé immigrants. Agriculture (rice, yam, coffee, cocoa) and trade, facilitated by proximity to Guinea, are the main economic activities. The relative presence of forests in this region has led to significant pressure from cocoa farmers, making this area a new frontier for cocoa production in Côte d'Ivoire. The agroforestry systems targeted in this study are part of the cocoa plantation network set up as part of

the Cocoa4future project (<https://www.cocoa4future.org>).

Data collection

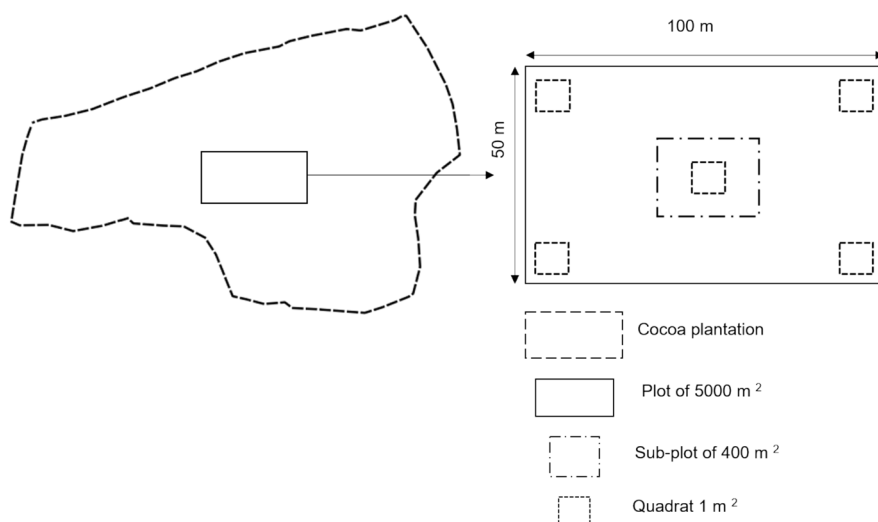
The data collection was consisted into forest inventory. Plots of a 0.5 ha area (100 m × 50 m), sub-plots of 400 m² (20 × 20 m) and five sub-quadrats of 1 m² (1 × 1 m) as presented in Fig. 2 were established using a GPS and penta-decameter (Kooke et al. 2019; Zoghaib 2021).

The 0.5 ha plots were used to inventory woody species (trees and shrubs) and non-woody species (palms and banana plants). The 400 m² subplots were used to record cocoa trees and associated crops. The 1 m² quadrats allowed for the collection of litter or dead organic matter and soil samples.

In total, data were collected from 115 plots of 5000 m² each and 115 subplots of 400 m² each, distributed across the three production areas: 39 in Bonon, 40 in Biankouma, and 36 in Soubré. Regarding the 1 m² quadrats, a total of 575 were installed, with five quadrats per plot. These plots were divided into 7 age classes: [0–4 years], [5–10 years], [11–15 years], [16–20 years], [21–25 years], [26–30 years], and > 30 years, within each zone.

The estimation of the carbon stock in cocoa AFS was done considering three components namely: (1) living biomass -ground biomass (AGB) and root biomass (BGB), non-woody cocoa trees and associated crops; (2) dead biomass, represented

Fig. 2 Sampling device



solely by the litter in this study; and (3) soil carbon. The biomass of the tree species herbaceous as well as associated crops, was estimated using the non-destructive method with allometric equations adopted from Picard et al. (2012).

Data collection was consisted into dendrometric data collection using measuring tapes. In each plot, a global inventory of woody species (trees and shrubs) and non-woody species (banana and palm) with a diameter ≥ 8 cm was carried out (Vroh et al. 2015; Felfili et al. 2004). For each individual identified, the diameter was measured at a height of 1.30 m above the ground.

About cocoa trees and associated crops, dendrometric measurements were carried out in the sub-plot (400 m²). Diameter of the cocoa trees was measured at 30 cm above the ground using a caliper. The height of the cocoa trees was also measured using a graduated stake. For coffee trees, the diameter was measured at 15 cm above the ground, while that of cashew trees was measured at 1.30 m above the ground (Kpangui 2015; Noiha et al. 2015).

According to the IPCC guidelines (2006), dead organic matter includes both litter and dead wood. Due to the scarcity of dead wood in the fields during data collection, only the litter was considered. Indeed, dead wood is often removed from the fields for use as firewood by local populations. For the collection of litter and soil samples, samples were taken from the five 1 m² quadrats (Fig. 2). These samples were weighed using a precision balance (0.05 g), before being dried in an oven at 80 °C until a constant weight was achieved.

To assess soil carbon stocks, five soil samples were collected from each quadrat using an auger at a depth of 30 cm. A 127.56 cm³ cylinder (L = 6.5 cm and d = 5 cm) was inserted into the soil to collect soil samples for bulk density calculation. A total of 575 samples were collected from all 115 plots. A composite sample was collected from each plot for laboratory analysis to determine the total carbon content using the sulfochromic oxidation method of organic carbon (Walkley and Black 1934). This method involves the oxidation of soil organic matter with potassium dichromate (K₂Cr₂O₇·1N) in an acidic medium, at a soil/K₂(Cr₂O₇) ratio of 0.25/10.

Data analysis

Floristic and structural characterization of agroforestry systems

Species richness, family abundance, and tree stand density, as well as the Shannon–Wiener diversity index (H), Pielou's evenness index (E), and the Sorensen similarity index, were used for the floristic characterization of agroforestry systems. According to Ramade (1994), species richness refers to the number of species in a community or stand. The relative abundance (Ar) of a species or family in a given plant community is the numerical importance of individuals of that species or family in the community relative to the total number of individuals. The density of a species (D in stems/ha) is the number of individuals of that species per hectare.

The Shannon–Weaver diversity index is used to evaluate the heterogeneity and diversity of a biotope. This index has a minimum value when all individuals belong to the same species and a maximum value when each individual belongs to a distinct species (Shannon and Weaver, 1948). The Shannon–Weaver diversity index (H) is obtained from the following formula: $H = - \sum \left(\frac{n_i}{N} \right) \ln \left(\frac{n_i}{N} \right)$

With H as the Shannon index; n_i as the number of individuals of species i ; N as the total number of individuals of all species.

The Pielou evenness index measures the distribution of each species within the occupied space. It tends toward 0 when all individuals belong to a single species and reaches 1 when all species have equal coverage (Pielou 1966). It is obtained from the following formula: $E = H/\ln S$

With E being the Pielou evenness index, H the Shannon index, and S the total number of species in a biotope.

The Sorensen similarity index measures the resemblance between two floristic communities. If $K > 50\%$ then the two surveys belong to the same plant community. If $K < 50\%$, then the two surveys belong to different plant communities.

The Sorensen similarity index is calculated using the following formula: $K = (2c/a + b) \times 100$

With a representing the number of species in plant community 1, b representing the number of species in plant community 2, and c representing

the number of species common to both plant communities 1 and 2.

Carbon stock estimation

The above-ground biomass was calculated using non-destructive methods coupled with the allometric equations. The list of the different equations considered in this study is presented in the following Table 1.

The wood densities used for each specie were extracted from the R Studio software and checked against the Global Wood Density Database (Zanne et al. 2009). Belowground biomass (BGB) was determined using the methodology adopted by the IPCC (2003). This involves multiplying the above-ground biomass (ABP) value by the root-shoot (R) ratio, which is estimated to be 0.24 (IPCC 2006). Total biomass was obtained by adding above-ground biomass (AGB) and below-ground biomass (BGB).

Estimating carbon stocks

The conversion of the total biomass, estimated from different equations, into a carbon stock is done by multiplying by a fraction of carbon. A value of 0.5 is used in line with the recommendations of Mille and Louppe (2015).

The total biomass of cocoa trees, woody plants, non-woody plants and intercropping are converted into carbon by multiplying each obtained value by 0.5. Regarding the potential carbon stock of the litter estimation, the total biomass obtained per site is multiplied by 0.37 according to the work of Zoghaib (2021). This coefficient also corresponds to the carbon fraction (CF) contained in the dry biomass.

The assessment of soil carbon stock (t C ha^{-1}) was performed by multiplying the carbon content (%) by the bulk density (g cm^{-3}) and by the depth or thickness of the sampling layer (m) following method adopted by Poeplau et al. (2017). The bulk density is obtained by dividing the dry mass of the soil (g) by the volume of the cylinder (cm^3) (Audry et al. 1973).

Statistical analysis of the data

Statistical analysis was consisted to the one-way analysis of variance (ANOVA) when the Shapiro normality test indicated a p -value greater than 0.05 ($P > 0.05$), to compare the means, with a significance level of 5%. In case of a significant difference ($p < 0.05$) between the means, the Tukey test was applied to determine the different classes of homogeneity. However, when the Shapiro normality test was less than 0.05 ($P < 0.05$), a nonparametric Kruskal–Wallis test was performed. All statistical analyses were performed with R software.

Results

Floristic characteristics of cocoa-based agroforestry systems

In Bonon, Centre-West of Côte d'Ivoire, the floristic procession includes 71 species belonging to 56 genus and 28 families. The highest species richness was observed in [5–10 years] agroforestry systems, with a value of 17 species. On the other hand, the lowest average richness was observed in the youngest farms (0–4 years), i.e. 7.80 species (Table 2). The [5–10 years] agroforestry systems have the highest

Table 1 Allometric equations for estimating aboveground biomass of inventoried species

Species or type	Allometric equations	References
<i>Theobroma cacao</i>	$\text{Log AGB} = (-1.684 + 2.158 \times \text{Log}(D) + 0.892 \times \text{Log}(H))$	Somarriba et al. (2013)
<i>Elaeis guineensis</i>	$\text{AGB} = \exp(-2.134 + 2.530 \times \ln(D))$	Brown (1997)
<i>Musa sp.</i>	$\text{AGB} = 0.030 \times D^{2.13}$	Hairiah et al. (2010)
<i>Coffea sp.</i>	$\text{AGB} = 0.281 \times D^{2.06}$	Hairiah et al. (2010)
<i>Anacardium occidentale</i>	$\ln \text{AGB} = 4.66 + 0.28 \times \ln(D)$	Noiha et al. (2023)
Other woody species	$\text{AGB} = 0.0673 \times (\rho \times \text{DBH}^2 \times H)^{0.976}$	Chave et al. (2014)

AGB Above-ground biomass (kg), D Trunk diameter at 15 cm from the ground (coffee tree), 30 cm (cocoa), 130 cm (all other species), H Height of the tree in metres, \ln natural logarithm, Log logarithm to base 10, ρ species specific density (g.cm^3)

Table 2 Diversity indexes of agroforestry systems according to different age classes

Variables (individual/ha)	Age class of agroforestry systems (years)							P
	[0–4]	[5–10]	[11–15]	[16–20]	[21–25]	[26–30]	> 30	
<i>Site 1: Bonon</i>								
Species richness	7.80 ^a	17 ^b	9.80 ^c	12.80 ^c	9.50 ^c	12.70 ^c	11.66 ^c	0.02
Average number of families	6.60 ^a	12.83 ^b	9 ^{ab}	10.40 ^{ab}	8.83 ^{ab}	11.16 ^{ab}	9.83 ^{ab}	0.002*
Average number of genus	7.80 ^a	15.66 ^b	9.20 ^a	11.60 ^{ab}	9.33 ^a	12.33 ^{ab}	11.33 ^{ab}	0.008**
<i>Site 2: Soubré</i>								
Species richness	17.60 ^a	13 ^a	12 ^a	14.80 ^a	11.40 ^a	11.20 ^a	10.20 ^a	0.87
Average number of families	11.80 ^a	10.80 ^a	9.40 ^a	11.20 ^a	8.80 ^a	9.16 ^a	8 ^a	0.85
Average number of genus	16.40 ^a	12.60 ^a	11.20 ^a	14 ^a	11 ^a	10.50 ^a	9.60 ^a	0.76
<i>Site 3: Biankouma</i>								
Species richness	22.80 ^c	23.00 ^a	12.80 ^c	14.80 ^c	10.83 ^c	8.11 ^b	21.20 ^c	0.009**
Average number of families	14.20 ^a	15.40 ^a	9.40 ^b	11.40 ^{ab}	8.83 ^b	7.55 ^b	12.60 ^{ab}	0.04 *
Average number of genus	19.80 ^c	20.60 ^a	11.80 ^c	18.60 ^c	10.16 ^c	7.88 ^b	18.20 ^C	0.008**

For each line, the values followed by the same letter are not significantly different at the 5-p.c. threshold. Test significance: “* < 0.05”, “** < 0.01”, “*** < 0.001”

number of families, i.e. 12.83 families, as well as the highest number of genus (15.66 genus). In contrast, the age group [0–4 years] has the smallest number of families (6.60 families) and genus (7.80 genus). The differences between floristic richness, the number of genus and the number of families per age group are statistically different.

Regarding the Soubré area, the floristic inventory records 119 species distributed across 91 genera and 36 families, the agroforestry systems located in young cocoa plantations ([0–4 years]) have the greatest richness in terms of species, families and genus, with 17.60 species, 11.80 families and 16.40 genus respectively. In contrast, agroforestry systems older than 30 years have the lowest diversity, with only 10.20 species, 8 families and 9.60 genus. However, statistical tests did not reveal significant differences between the different variables ($P > 0.05$).

In the new cocoa production front of Biankouma, the floristic assemblage includes 161 species distributed across 110 genera and 47 families. The highest species richness is also observed in the agroforestry systems aged [0–4 years] and [5–10 years], with 22.80 species and 23.00 species respectively. These two ages groups also have the largest number of families (14.20 and 15.40 respectively) and genus (19.80 and 20.60 respectively). On the other hand, the lowest value in terms of species, families and genus is observed in agroforestry systems aged [26–30 years],

with 8.11, 7.55 and 7.88 respectively. The values obtained between the age groups are significantly different ($P < 0.05$).

In the three sites studied, *Musa paradisiaca* (banana) is the species with high density in the AFS cocoa outside the main crop (cocoa). The species occupies respectively more than 91.82%, 68.25% and 64.37 in Bonon, Soubré and Biankouma. The banana tree is associated with the palms of Bonon (2.21%), Soubré (7.63%) and Biankouma (2.79%). Banana trees and palms are the most abundant species in cocoa AFS.

However, specific differences were observed in the different sites considered in this study. In Bonon area cocoa trees are genussly associated with other fruit species such as avocado (2.1%) while they are not observed in other sites. As presented in the Table 3, in the Biankouma region, the presence of indigenous species in AFS cocoa such as *Ficus sur* (3.96%), *Albizia adianthifolia* (2.01%), *Millettia zechiana* (1.43%) and *Ficus exasperata* (1.08%) is observed.

According to the criteria defined by IUCN Red List, vulnerable species are observed in the cocoa plantations with varying relative frequencies (Table 4). Among these species, *Entandrophragma angolense* (Tiama), *Nesogordonia papaverifera* (Kotibé) and *Sterculia oblonga* (Eyong) are the most common in the study area. However, *Albizia ferruginea* and *Entandrophragma utile* are only observed in

Table 3 Relative abundance of associated species in cocoa-based agroforestry systems with a relative abundance greater than or equal to 1%

Associate species	Relative abundance (%)		
	Bonon	Soubré	Biankouma
<i>Albizia adianthifolia</i>	–	–	2.01
<i>Elaeis guineensis</i>	2.21	7.63	2.79
<i>Ficus exasperata</i>	–	1.17	1.08
<i>Ficus sur</i>	–	–	3.96
<i>Millettia zechiana</i>	–	1.41	1.43
<i>Musa paradisiaca</i>	91.82	68.25	64.37
<i>Persea americana</i>	2.1	1.09	–
<i>Rauvolfia vomitoria</i>	–	2.01	–

Table 4 Relative abundance of vulnerable species in study areas

Species with special	Relative abundance (%)		
	Bonon	Soubré	Biankouma
<i>Azizelia africana</i>	–	–	0.03
<i>Albizia ferruginea</i>	–	0.08	–
<i>Cordia platythyrsa</i>	–	0.10	0.05
<i>Cussonia bancoensis</i>	–	–	0.10
<i>Entandrophragma angolense</i>	0.28	0.08	0.40
<i>Entandrophragma cylindricum</i>	–	–	0.03
<i>Entandrophragma utile</i>	–	0.02	–
<i>Garcinia kola</i>	0.55	–	0.38
<i>Khaya grandifoliola</i>	–	0.06	0.50
<i>Khaya senegalensis</i>	–	–	0.08
<i>Milicia regia</i>	–	0.13	0.03
<i>Nesogordonia papaverifera</i>	1.38	0.17	0.35
<i>Pterygota macrocarpa</i>	–	–	0.23
<i>Ricinodendron heudelotii</i>	1.93	–	–
<i>Sterculia oblonga</i>	0.55	0.19	0.60
<i>Terminalia ivorensis</i>	–	0.38	0.35

the Soubré area. Vulnerable species are more abundant in the western area of the study represented by Biankouma.

Table 5 presents the analysis of Shannon–Weaver diversity and Pielou's evenness in the three production zones studied. Diversity is lower in the Center-West (Bonon, $0.13 < H < 0.95$) compared to the Southwest (Soubré, $0.93 < H < 2.26$) and the West (Biankouma, $0.81 < H < 1.99$) across the different age classes. With average H values of 1.51 and 1.53 in

Soubré and Biankouma, respectively, these two zones appear to be more diverse than the Bonon region (average $H=0.53$). The most diverse zone is located in the West of Côte d'Ivoire.

Regarding the species distribution in the plantations, the results from the Piélou evenness index show a much better distribution of species in the plantations of Soubré and Biankouma compared to those of Bonon, regardless of the age classes considered.

The analyses of floristic similarities between adjacent age classes show overall values above 50% across all study areas. The highest floristic similarities were observed in the Soubré plantations, with an average Sørensen coefficient of 58.55%. The lowest are observable in the Bonon plantations, with an average value of 55.96% (Table 6).

In all three production areas studied, 5% (10 species), 11.90% (24 species), and 33.20% (67 species) are specific to the Center-West, Southwest, and West zones of Côte d'Ivoire, respectively (Fig. 3). Furthermore, 22.30% of the species, or 45 species, are specific to the three production regions studied. The analysis also shows that 4% (8 species) are found in both Bonon and Soubré, 20.30% (41 species) in Soubré and Biankouma, and 3.5% (7 species) in Biankouma and Bonon (Fig. 3).

Average density of cocoa trees, species and associated crops

Analysis of results from tree density revealed different trends according to the type of system. The density of cocoa is higher in the new system areas compared to the oldest ones. In fact, cocoa trees density in the Biankouma zone is higher than the other zones regardless of the age of the plantation (Table 7). Observed densities are 840, 1040 and 1770 individuals per hectare respectively for Bonon, Soubré Biankouma area. Considering wood trees, they reach about 150.78 individuals per hectare in Biankouma versus 17.20 individuals per hectare in Bonon after cocoa plantations establishment.

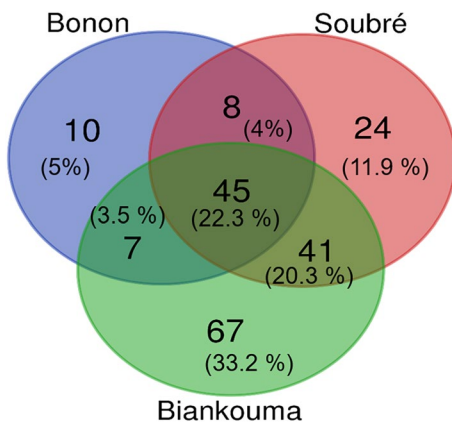
Overall, the density of woody plants in Biankouma decreased over last three decades (30 years) while the density increased to 73.33 trees per hectare in Bonon (Table 7). The opposite trend is observed for banana trees when cocoa plantations are established. In contrary, considering banana trees, the high density is observed in the oldest systems (Bonon with 1238.40

Table 5 Shannon–Weaver diversity index (H) and Pielou's Evenness (E)

Age class of agroforestry systems (years)	Shannon–Weaver diversity (H)			Pielou's evenness (E)		
	Bonon	Soubré	Biankouma	Bonon	Soubré	Biankouma
[0–4]	0.13	1.50	1.93	0.09	0.51	0.61
[5–10]	0.49	1.16	1.99	0.19	0.44	0.64
[11–15]	0.46	0.93	1.68	0.24	0.35	0.66
[16–20]	0.95	2.26	1.46	0.41	0.88	0.53
[21–25]	0.43	1.64	1.12	0.21	0.64	0.48
[26–30]	0.64	1.58	0.81	0.28	0.68	0.40
> 30	0.59	1.47	1.73	0.27	0.62	0.58
Average H and E	0.53	1.51	1.53	0.24	0.59	0.56

Table 6 Sørensen similarity indices of agroforestry systems according to different age classes

Age class of agroforestry systems (years)	Similarity indice (Sørensen %)		
	Bonon	Soubré	Biankouma
[0–4]–[5–10]	52.63	70.59	57.86
[5–10]–[11–15]	64.71	59.46	65.81
[11–15]–[16–20]	50.85	54.21	63.83
[16–20]–[21–25]	59.65	48.60	58.33
[21–25]–[26–30]	57.14	53.57	49.48
[26–30]–> 30	50.75	64.86	50.43
Average similarity index	55.96	58.55	57.62

**Fig. 3** Floristic similarity between the production areas of Bonon, Soubré, and Biankouma

individual per hectare) compared to the new systems such as Biankouma (with 128.25 individuals per hectare) and Soubré (with 223.60 individuals per hectare). Considering both Bonon and Soubré systems the density of bananas trees decreases considerably

over a period of 16 and 20 years. Banana tree density estimated was 375.20 and 4.40 individuals per hectare respectively in Bonon and Soubré. From this period onward, banana density increased and was estimated at 131.60 individuals per hectare in Biankouma.

Regarding palm trees, the highest density is observed in agroforestry systems with ages ranged from 0 to 4 years in the West and South-West regions, with 57.20 and 30.80 individuals per hectare respectively. Considering the Centre-West region, the observed palm density was 6.40 individuals per hectare. In the West area, palm trees density increases gradually to reach highest level over 30 years, with a low density observed between 5 and 10 years. On the other hand, as presented into Table 5, in the Centre-West of Côte d'Ivoire, the density of palm trees reaches a peak of 50.67 individuals per hectare between 26 and 30 years. After adoption of the agroforestry systems, in the Centre-West (Bonon) and West (Biankouma) of Côte d'Ivoire, high density of associated crops was observed and estimated at 185 and 220 individuals per hectare respectively in Bonon and Biankouma. However, this density decreases considerably at Bonon area, reaching 20 individuals per hectare when the systems are between 16 and 20 years old. In Biankouma, the density drops to 13.89 individuals per hectare between 26 and 30 years. In the south-west zone, the density of associated crops was 20 individuals per hectare between 5 and 10 years.

Carbon stock of cocoa system components

In line with carbon stock estimation in the agroforestry systems of the Centre-West, four flora species groups are distinguished according to their significant capacity to stock carbon. These species include

Table 7 Average density of cocoa trees, species and associated crops by age class of agroforestry systems in the regions of Bonon, Biankouma and Soubré

Production area	Age class of agroforestry systems (year)							P
	[0–4]	[5–10]	[11–15]	[16–20]	[21–25]	[26–30]	> 30	
<i>Cocoa density</i>								
Bonon	840 ± 354.26	1004.17 ± 410.92	1405 ± 382.18	1365 ± 479.78	1204.17 ± 636.48	1029.17 ± 688.37	766.67 ± 325.06	0.13
Soubré	1040 ± 1313.11	975 ± 235.19	1240 ± 395.13	1270 ± 168.39	1145 ± 310.95	970.83 ± 168.39	890 ± 156.72	0.09
Biankouma	1770 ± 655.36	2365 ± 336.62	2445 ± 382.18	2475.83 ± 479.78	1245.83 ± 636.48	1477.78 ± 668.37	1000 ± 642.99	0.01
<i>Wood density</i>								
Bonon	17.20 ± 13.16	56.33 ± 20.22	32 ± 33.20	73.20 ± 31.16	47 ± 48.61	56.67 ± 37.39	73.33 ± 80.89	0.04
Soubré	115.60 ± 164.45	37.20 ± 17.30	43.60 ± 36.94	40.80 ± 24.15	27.60 ± 18.46	45 ± 43.60	25.20 ± 15.47	0.95
Biankouma	150 ± 150.78	104 ± 50.30	50.40 ± 45.75	56.80 ± 42.09	31 ± 36.06	17.11 ± 10.25	86 ± 59.77	0.02
<i>Banana tree density</i>								
Bonon	1238.40 ± 923.55	827.33 ± 445.95	495.20 ± 496.93	375.20 ± 300.75	753.33 ± 554.95	783.33 ± 504.80	1075.33 ± 1306.35	0.31
Soubré	223.60 ± 264.61	324 ± 337.64	256.80 ± 112.86	4.40 ± 6.69	25.60 ± 32.32	40.67 ± 53.82	106.40 ± 135.97	0.02
Biankouma	128.25 ± 60.26	108.40 ± 35.14	54.80 ± 62.40	131.60 ± 105.89	124.67 ± 118.07	160.67 ± 109.68	191.60 ± 213.81	0.52
<i>Palm tree density</i>								
Bonon	6.40 ± 6.07	13.33 ± 19.70	2.40 ± 5.37	1.60 ± 3.58	14 ± 8.29	50.67 ± 42.16	39.33 ± 18.83	0.00
Soubré	30.80 ± 24.68	14.80 ± 18.20	17.60 ± 18.89	18 ± 13.71	8.80 ± 7.29	16.33 ± 11.34	13.20 ± 13.75	0.67
Biankouma	57.20 ± 105.05	35.20 ± 29.52	57.20 ± 72.30	44 ± 51.59	106.33 ± 144.88	56.22 ± 33.20	180.40 ± 164.19	0.19
<i>Crop density</i>								
Bonon	185 ± 106.95	208.33 ± 272.79	115 ± 109.83	20 ± 44.72	70.83 ± 84.29	45.83 ± 43.06	45.83 ± 36.80	0.19
Soubré	0 ± 00	20 ± 44.72	0 ± 00	0 ± 00	0 ± 00	0 ± 00	10 ± 22.36	0.61
Biankouma	220 ± 260.65	105 ± 207.97	220 ± 354.17	25 ± 55.90	54.71 ± 88.62	13.89 ± 22.05	250 ± 404.66	0.29

Significance threshold of the Kruskal–Wallis test: significant if “ $p < 0.05$ ”

palms, bananas, woody plants, and cocoa trees. Estimation of carbon in the different areas showed that stock values observed for palms are ranged from 8.134 ± 10.119 tC.ha⁻¹ in systems aged 0–4 years to 66.763 ± 61.839 tC.ha⁻¹ in the systems over 30 years of age. Related to banana plants, the carbon stock varies between 3.017 ± 1.779 tC.ha⁻¹ for systems aged 0–4 years and 2.990 ± 3.164 tC.ha⁻¹ for those over 30 years old. Similarly, for woody plants, carbon stock of banana plants is ranged between 0.715 ± 0.811 tC.ha⁻¹ for systems of 0–4 years old to 17.605 ± 25.166 tC.ha⁻¹ for those with 5–10 years. Regarding the cocoa trees, their carbon stock potential varies from 0.359 ± 0.210 tC.ha⁻¹ for systems with 0–4 years old to 3.052 ± 1.094 tC.ha⁻¹ for those with 16–20 old.

In Soubré area, palm and cocoa trees are distinguished by their high capacity to store carbon in living biomass (Table 8). Palm trees stock about 79.905 ± 109.867 tC.ha⁻¹ for young systems

(0–4 years) versus 20.613 ± 25.984 tC.ha⁻¹ for systems between 21 and 25 years old. Concerning cocoa trees, the carbon stocks are ranged from 0.794 ± 0.861 tC.ha⁻¹ in systems with 0–4 years old, and reach a minimum of 3.407 ± 0.665 tC.ha⁻¹ for system between 16 and 20 years old.

Concerning the new cocoa production front (Biankouma), three species of the living biomass compartment have been identified: cocoa trees, woody plants and palm trees. The carbon stock of cocoa trees increases from 1.319 ± 1.418 tC.ha⁻¹ between 0 and 4 years to 4.466 ± 2.110 tC.ha⁻¹ between 16 and 20 years. For woody plants, the carbon stock was 12.533 ± 14.424 tC.ha⁻¹ between 0 and 4 years, then increases to 19.400 ± 14.663 tC.ha⁻¹ for systems over 30 years old. Palms have a carbon stock of 4.387 ± 8.843 tC.ha⁻¹ for young systems (0–4 years), reaching 11.664 ± 11.070 tC.ha⁻¹ for systems over 30 years old.

Table 8 Summary of average carbon stocks ($\text{tC}\cdot\text{ha}^{-1}$) of the different carbon compartments by age class of agroforestry systems in the Bonon, Biankouma and Soubre zones

Compartments	Age class of agroforestry systems (year)							p
	[0–4]	[5–10]	[11–15]	[16–20]	[21–25]	[26–30]	> 30	
<i>Site 1: Bonon</i>								
Cocoa trees	0.359 ± 0.210	1.842 ± 0.482	2.533 ± 0.755	3.052 ± 1.094	2.595 ± 0.859	2.104 ± 1.034	1.835 ± 0.975	0.000
Woody	0.715 ± 0.811	17.605 ± 25.166	2.254 ± 0.590	3.922 ± 3.206	6.670 ± 5.092	8.662 ± 11.901	14.217 ± 15.183	0.02
Banana trees	3.017 ± 1.779	2.747 ± 1.508	1.618 ± 1.159	1.509 ± 1.794	2.469 ± 1.953	2.541 ± 1.812	2.990 ± 3.164	0.44
Palm trees	8.134 ± 10.119	31.921 ± 53.328	1.561 ± 3.490	0.065 ± 0.144	24.682 ± 25.318	45.906 ± 47.668	66.763 ± 61.839	0.00
Crops	0.757 ± 0.440	0.488 ± 0.569	0.249 ± 0.440	0.077 ± 0.173	0.265 ± 0.375	0.129 ± 0.155	0.144 ± 0.145	0.17
Litter	0.002 ± 0.001	0.003 ± 0.001	0.003 ± 0.001	0.003 ± 0.001	0.003 ± 0.001	0.003 ± 0.001	0.003 ± 0.001	0.78
Soil	0.464 ± 0.058	0.333 ± 0.029	0.582 ± 0.176	0.400 ± 0.167	0.475 ± 0.201	0.442 ± 0.132	0.395 ± 0.110	0.07
<i>Site 2: Soubré</i>								
Cocoa trees	0.794 ± 0.861	1.541 ± 0.583	1.860 ± 0.288	3.407 ± 0.665	3.292 ± 0.959	2.360 ± 0.453	2.540 ± 0.740	0.000
Woody	0.970 ± 0.909	0.926 ± 0.590	0.758 ± 0.778	0.858 ± 0.487	0.601 ± 0.738	0.858 ± 1.140	0.974 ± 0.729	0.89
Banana trees	0.243 ± 0.299	0.378 ± 0.398	0.347 ± 0.204	0.006 ± 0.010	0.094 ± 0.127	0.136 ± 0.127	0.190 ± 0.250	0.07
Palm trees	79.905 ± 109.867	25.815 ± 41.314	26.675 ± 28.592	41.439 ± 51.458	20.613 ± 25.984	42.855 ± 42.440	20.732 ± 16.615	0.77
Crops	0.000 ± 0.000	2.835 ± 6.340	0.478 ± 1.070	0.000 ± 0.000	0.000 ± 0.000	0.000 ± 0.000	1.001 ± 2.239	0.61
Litter	0.001 ± 0.001	0.002 ± 0.001	0.003 ± 0.001	0.002 ± 0.001	0.002 ± 0.001	0.002 ± 0.001	0.003 ± 0.001	0.07
soil	0.344 ± 0.120	0.470 ± 0.057	0.452 ± 0.280	0.374 ± 0.143	0.374 ± 0.115	0.282 ± 0.104	0.328 ± 0.045	0.33
<i>Site 3: Biankouma</i>								
Cocoa trees	1.319 ± 1.418	2.514 ± 0.952	3.575 ± 0.586	4.466 ± 2.110	2.717 ± 1.209	3.669 ± 2.046	1.754 ± 1.942	0.04
Woody	12.533 ± 14.424	3.471 ± 2.024	2.765 ± 2.610	14.399 ± 10.780	18.110 ± 21.377	11.227 ± 8.374	19.400 ± 14.663	0.09
Banana trees	0.389 ± 0.196	0.325 ± 0.155	0.154 ± 0.173	0.564 ± 0.492	0.474 ± 0.477	0.727 ± 0.418	0.751 ± 0.588	0.10
Palm trees	4.387 ± 8.843	3.377 ± 3.987	4.395 ± 4.403	4.467 ± 7.038	6.486 ± 5.438	3.180 ± 3.406	11.664 ± 11.070	0.40
Crops	1.339 ± 1.437	0.686 ± 1.182	2.322 ± 3.165	0.296 ± 0.662	0.233 ± 0.344	0.114 ± 0.283	2.526 ± 3.429	0.40
Litter	0.002 ± 0.001	0.002 ± 0.001	0.004 ± 0.002	0.002 ± 0.001	0.002 ± 0.001	0.002 ± 0.001	0.002 ± 0.001	0.32
soil	0.674 ± 0.275	0.686 ± 0.185	0.628 ± 0.847	0.702 ± 0.321	0.573 ± 0.061	0.646 ± 0.104	0.570 ± 0.167	0.80

Significance threshold of the Anova and Kruskal–Wallis tests: significant if “ $p < 0.05$ ”

Considering all the three production areas, the species in the living biomass compartment that store the least carbon are intercrops, and the compartments that store the least carbon are litter and soil (Table 8).

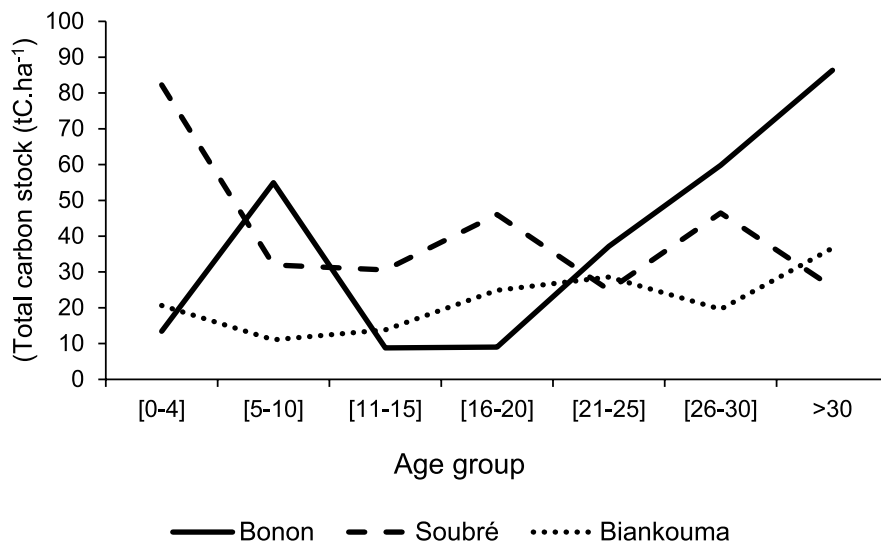
Dynamics of carbon storage in agroforestry systems according to their stage of evolution

The dynamics of the total carbon stock as a function of the stage of evolution of agroforestry systems generally show a heterogeneous evolution in the three cocoa production areas considered in this study (Fig. 4). In Bonon, the carbon stock of AFS cocoa was estimated at $13.449 \text{ tC}\cdot\text{ha}^{-1}$ for young stand (0–4 years). The

carbon stocks increase over time to reach $54.940 \text{ tC}\cdot\text{ha}^{-1}$ between 5 and 10 years. After this period, the carbon in AFS cocoa drops to $8.800 \text{ tC}\cdot\text{ha}^{-1}$ between 11 and 20 years. However, considering the earliest stage, the carbon stock had known an increasing over time.

The situation is less contrasted in the regions of Soubre and Biankouma. In fact, in these areas, a genus downward trend has been observed in Soubre, from $82.257 \text{ tC}\cdot\text{ha}^{-1}$ when the farm was set up to $25.768 \text{ tC}\cdot\text{ha}^{-1}$ after 30 years. The opposite trend was observed in Biankouma, where stocks appear to be increasing overall over time. Thus, between 0 and 4 years, when AFS cocoa was established, the carbon volume was $20.642 \text{ tC}\cdot\text{ha}^{-1}$. This volume gradually reached $36.667 \text{ tC}\cdot\text{ha}^{-1}$ around 30 years.

Fig. 4 Dynamics of carbon storage in agroforestry systems in the Bonon, Biankouma and Soubré zones



Discussion

Loss of floristic diversity in cocoasystems

The results of this study showed that floristic richness in the production areas decreased based on the production history of the cocoa area. Thus, between 0 and 4 years, floristic richness was 7.80 species per hectare oldest production area (Bonon), 17.60 species per hectare in the current main production area (Soubré in the Southwest), and 22.80 species per hectare in new cocoa production front of western Côte d'Ivoire (Biankouma). In older plantations (> 30 years), this trend can also be observed overall, with around 10 species per hectare in the initial areas and approximately twenty in the latest. This trajectory of species diversity is confirmed by the Shannon–Weaver diversity indices. The decline in floristic diversity observed over time could be explained by regular weeding activities in the cocoa understory, which would gradually eliminate species present in the plantation. Moreover, the canopy created by mature cocoa trees would limit sunlight penetration through the plantation, reducing the dormancy of certain seeds buried in the soil and the development of young plants. These activities and the environment induced by cocoa plantations lead to greater extinction of species with particular status in the older cocoa production areas compared to the newer ones, as shown in Table 4. Furthermore, the future of a species in a plantation depends on its function for the

cocoa trees or for the farmer. Indeed, for farmers, the choice of a companion species in cocoa cultivation, whether native or exotic, addresses a dual concern: finding an adequate balance of shade and identifying trees that are compatible with cocoa trees in order to optimize bean yield (Sonwa et al. 2007). In addition to these main reasons, other socio-anthropological needs of the producer can be added: totems, wood for rituals, medicinal species, etc. (Cissé et al. 2018; Kougbo et al. 2019; Assalé et al. 2020) or economic needs through the sale of fruit from these species (Jagoret et al. 2014; Zanh et al. 2016; Kougbo et al. 2023). These practices are also observed in Ghana (Asase and Tetteh 2010; Anglaaere et al. 2011), Nigeria (Oke and Odebiyi 2007), and Cameroon (Saj et al. 2017; Temgoua et al. 2018), the three main cocoa bean producers after Côte d'Ivoire. These results also demonstrate a good knowledge of the species associated with cocoa trees and their distribution in the field by the farmers, as evidenced by the relative consistency of Pielou's evenness index over time. These observations are confirmed by the Sørensen similarity coefficient, which is generally above 50% from one age class to another. Thus, the species belong to the same floristic assemblage in each of the areas (Diatte et al. 2021). This observation seems obvious since most of the species inventoried in the cocoa plantations are woody plants that persist in the area because they are chosen by the farmer.

Moreover, the presence of a significant number of plant species in the Biankouma plantations could be

explained by the relatively recent practice of cocoa cultivation in this area. Indeed, in older areas such as Bonon and Soubré, there are fewer trees due to the competition they may have with cocoa plantations. Several research studies have recommended that farmers eliminate certain types of trees from their plantations to optimize production (Asare 2005; Gala Bi et al. 2017). Trees have long been considered vectors of parasitic attacks (Gala Bi et al. 2017) and diseases such as the cocoa swollen shoot virus (CSSV) (Oro 2011; Kouakou 2014), as well as a source of increased humidity, thus intensifying brown rot in the plots (Cilas and Despréaux 2004; Guessan-Bi et al. 2024). Furthermore, the traditional practice of felling and slash-and-burn clearing to establish cocoa plantations in the older production areas of the Center-West and Southwest has significantly reduced the number of trees in cocoa plantations.

Crop association as a cocoa replanting strategy

In terms of associated non-woody species, banana (plantain and desert) and palm are the most common species in cocoa cultivation in the areas studied. The density of banana trees is abundant in the oldest production area, in Bonon in the Centre-West, compared to the other two areas. The work showed that the main non-timber crops associated with cocoa trees in the AFS are banana and palm trees in the two main cocoa-producing areas (Centre-West and South-West). Considering the Centre-West region the density of banana trees is the highest with 1238.40 individuals per hectare at the young age of the AFS. This strong presence of banana trees in this former of cocoa production represents a cultural innovation implemented in this region with a view to replanting cocoa. Indeed, in this area, facing to the drastic reduction of forests, climatic instability marked mainly by a water deficit and an increase in temperature (Barima et al. 2016; Kouakou et al. 2018), the banana tree is used by the populations as a shade plant for young cocoa trees (Konan et al. 2023). Indeed, the cocoa tree represents an adequate adapted to the shade (Tondoh et al. 2015; Adden 2017) and is not very tolerant of open environments exposed to direct sunlight (Myers et al. 2000; Ruf and Schroth 2004; Snoeck 2010). Cocoa farmers therefore introduce several banana trees so that the large leaves provide shade for the young cocoa trees. In addition, a more humid environment created at the

base of the banana plant is beneficial for cocoa trees during the harsh dry season. In addition to its role in the replanting of fallow cocoa trees, the banana tree is an important source of additional income for farmers and an undeniable contribution to the food security of the population (Mopi et al. 2024).

In the South-West, the role of the banana tree in the Centre-West region is partly replaced by the palm tree. The palm tree is indeed planted with the cocoa tree in the corridors of the farm. Here, too, the long palm trees serve as shade for the cocoa tree. Palm is also an important source of additional foreign exchange for planters (Jagoret et al. 2009; Vroh et al. 2019). Additionally, endogenous cocoa replanting strategies in the study sites of central-western and western Côte d'Ivoire seem to be working well and allow some bean production to be maintained in these areas despite the reduction in forest resources.

Persistence of ancestral practices in the forest

In Biankouma, in western Côte d'Ivoire where forest areas are still found, the density of trees in cocoa plantations is decreasing over time. This finding proves the persistence of traditional or ancestral practices in cocoa cultivation, characterized by the gradual elimination of shade trees (Adou et al. 2016). These trees are conserved during land clearing for their economic value and to provide shade for young cocoa trees (Duguma et al. 2001). At regular intervals, often after the main harvest, farmers selectively cut down or prune shade trees to allow the light needed for cocoa trees to grow and develop (Adou et al. 2016). In addition, this observation could suggest a continuity of the actors involved in cocoa cultivation. Indeed, people who cultivate cocoa are moving in search of new forest areas suitable for this cultivation (Dabalen and Paul 2014; Bamba et al. 2018). Thus, populations migrated from eastern Côte d'Ivoire to the west, through the Centre-West and South-West, depending on the availability of the forest (Kouadio and Desdoigts 2012). The old cocoa production areas have in common a species that stores the most carbon in contrast to the new production.

The carbon stock in Soubré farms is significantly higher between 0 and 4 years of age than in the other study areas. This carbon reservoir can be explained by the large storage capacity of palm trees, which are widely present in cocoa plantations in this region.

This observation can be explained by the replanting techniques adopted at Soubré, which differ from those of the other sites. Indeed, in Soubré, we have noticed that cocoa trees are planted 3 or 4 years after the palm tree is grown, so that the palm trees provide shade for the young cocoa trees. The high carbon storage capacity of palm trees can be explained by the presence of individuals with developed leaves, robust rachis, abundant leaflets and a developed heart. These characteristics lead to a significant increase in palm biomass (Jaffré et al. 1983), which results in a high carbon content. Thus, the carbon stock in the cocoa plantation less than 4 years old is naturally high compared to other cocoa production sites. Despite this mixed farming, often with a dominance of palm or rubber trees, the producer still considers that his plantation remains a cocoa plantation. Later, he did not hesitate to remove the plants planted with the cocoa tree in order to obtain a farm where the cocoa tree was dominant.

In Bonon, in the oldest cocoa production area of the sites studied, the cocoa tree is mainly associated with banana, cashew and old palm trees that exist in fallows. The banana tree being a monocarpic species, i.e. it flowers only once during its life and dies after producing the seeds, it is regularly renewed on farms. Its carbon volume therefore genussily remains fairly constant on the farm. Also, in Bonon, there is a decrease in carbon between 10 and 20 years due to the gradual elimination of palm trees in the plantation. This elimination occurs because at this age, palms reach the same stratum as cocoa trees, resulting in competition for light and nutrients in the soil. The farmer therefore gradually eliminates them for the production of palm wine from the sap of the palm tree, and leaves the young palm plants to develop at the foot of those that have been eliminated. Later, the carbon stocks of cocoa trees and other species present increase with the increase in measurements of intercropping (in this case cashew trees), cocoa trees and palm trees left in the field.

The situation observed in the new western production area seems to be similar to ancestral agroforestry practices in West Africa (Jagoret et al. 2019; Assiri et al. 2009; Ngono et al. 2015). Thus, in this new cocoa production area in western Côte d'Ivoire, woody plants are the main sources of carbon storage. Indeed, in this area, woody plants are deliberately left on the farm to provide shade for the young cocoa

trees. These woody plants, often of large diameters, are important carbon reservoirs on the farm (Bouken et al. 2023). Subsequently, the producers eliminate some of the woody plants to allow the cocoa trees to benefit from sufficient solar radiation for optimal production. This agroforestry system, thanks to the in-situ conservation of local woody species, seems to us to be more sustainable since it allows the production of cocoa beans while ensuring the conservation of plant species useful to local populations.

Heterogeneous dynamics of carbon stocks in different compartments and in different sites

The analysis of the total carbon storage dynamics in cocoa agroforestry systems, according to their development stage in three production zones, reveals a heterogeneous evolution. These results contrast with those of Seghieri and Harmand (2019), who observed an increase in carbon storage capacity with the age of the systems. Saj et al. (2017) also highlighted that a significant release of carbon occurs during the establishment of a cocoa plantation, followed by an increase in storage as the cocoa trees and associated trees grow, sometimes reaching levels similar to those of forest systems.

This heterogeneity could result from the complexity of agroforestry systems in Côte d'Ivoire, characterized by the diversity of actors, practices, and adaptation measures in response to constraints. Additionally, the data used for this analysis, which compares plantations of different ages without following the same plots over time, could explain these variations. The producers' origins and household conditions also influence cocoa cultivation practices. For example, Cissé et al. (2016) show that indigenous populations, more familiar with tree species, tend to preserve them, unlike non-indigenous people who prefer to eliminate them in favor of cocoa trees. Thus, cocoa plots of indigenous people are generally more wooded.

Finally, unlike Seghieri and Harmand (2019), this study integrates several compartments (cocoa, woody plants, banana trees, oil palms, crops, litter, and soil), all contributing to carbon storage.

In detail, several local parameters help explain the variation in carbon stock observed in each of the sites. Thus, in the Centre-West of Côte d'Ivoire, the increase in carbon stock during the first ten years of

production could be due to the species introduced into the fields through numerous agroforestry extension campaigns in the region and the significant presence of oil palm. Indeed, in response to the advanced deforestation in this area due to cocoa cultivation, NGOs, agricultural cooperations, and support structures distributed numerous seedlings of fast-growing forest species to the populations. These trees, combined with a high density of banana trees and oil palms, create the shade favorable for the development of young cocoa plants. However, after 10 years, when the shading becomes a source of disease for cocoa trees, such as brown rot and the resurgence of mirids. Indeed, excessive shading creates a more humid microclimate, favoring the proliferation of diseases such as cocoa brown rot. (Asitoakor et al. 2024; Kouassi et al. 2024), and mirids, which particularly affect production. (Asitoakor et al. 2024). Knowing this, the populations therefore proceed to eliminate certain trees initially introduced into the farms, but especially the banana tree, which is a heliophilous species that no longer finds optimal development conditions. These practices lead to a drop in carbon stocks, which decrease from 54.940 to 9.028 tC.ha⁻¹. After 20 years, the increase in carbon stock could be attributed to the increase in volume of the residual trees and palms present in the farm, but also to the replanting of bananas in gaps. Indeed, at this stage, certain tree species, both local and exotic, having been introduced and preserved in the cocoa farm, reach notable sizes (Vroh et al. 2015). These mature trees would represent, in some tropical regions, up to 94% of the total carbon stock (Zekeng and Mbolo 2012). Furthermore, with age, diseases becoming more recurrent, especially the Cocoa Swollen Shoot Virus in this area (Kouakou et al. 2012; Zro et al. 2024), many cocoa trees die, creating gaps in the farms. The cocoa farmers fill these gaps with banana trees before replanting cocoa. These banana trees then sequester carbon, increasing the overall stock in the plantations.

In the South-West of Côte d'Ivoire, the decrease in carbon stocks between 0 and 15 years could be attributed to the gradual elimination of certain associated species during the establishment of cocoa plantations. According to Duguma et al. (2001), farmers often establish cocoa plantations after partial forest clearing, while retaining certain economically valuable or moderately shading forest trees for the young

cocoa trees. Subsequently, some fruit trees are introduced into the plots. This management explains the presence of many species inventoried in this area during ecological surveys, leading to peaks in carbon stocks. The observed dynamic, with a sawtooth pattern between 15 and more than 30 years, seems to be intrinsically linked to the agroforestry practices of conversion and restructuring specific to the South-West of Côte d'Ivoire.

As for the West of Côte d'Ivoire, particularly in Biankouma, the decrease in carbon stocks between 0 and 15 years is a result of the traditional practice of cocoa farming in forested areas. This practice, documented by Adou Yao et al. (2016) and Barima et al. (2016), involves directly planting the cocoa seeds in the understory and gradually eliminating trees as the young cocoa plants develop. During the period from 15 to 25 years, carbon stocks show a recovery, increasing from 13.844 to 28.596 tC.ha⁻¹, likely due to the normal growth of local and exotic trees retained over time, which reach notable sizes (Vroh et al. 2015). Later (26–30 years and then > 30 years), a reduction in carbon stocks followed by an increase can be explained by natural mortality observed, leading to replanting operations in gaps, as described in the previous production zones of the Centre-West and South-West.

Conclusion

The study conducted in the main cocoa-producing areas in Côte d'Ivoire, specifically the Centre-West (Bonon), South-West (Soubré), and West (Biankouma), allowed for the determination of floristic diversity, quantification of carbon stocks in living biomass, dead matter, and soils, as well as cocoa-based agroforestry systems. The results show that the western region of Côte d'Ivoire has a greater species diversity with 16.22 species per hectare compared to the former production areas of the Centre-West (11.61 species per hectare) and the South-West (12.89 species per hectare). Regarding carbon stocks, four living biomass reservoirs, namely palm (*Elaeis guineensis*), banana (*Musa sp*), trees, and cocoa (*Theobroma cacao*), store the majority (98.07%) of carbon in the Centre-West. In Soubré, the palm tree, with 36.862 tC.ha⁻¹, is the main carbon reservoir associated with cocoa. In the new production area of

western Côte d'Ivoire, local trees are the main carbon reservoirs with $11.701 \text{ tC.ha}^{-1}$. Compared to living biomass, dead matter (litter) and soils store less carbon in the three cocoa production areas, with cumulative values of 0.44 tC.ha^{-1} in Bonon, 0.38 tC.ha^{-1} in Soubré, and 0.64 tC.ha^{-1} in Biankouma. The dynamics of total carbon stocks show heterogeneous changes in production areas according to the different states of evolution of agroforestry systems in each area. These changes could be due to the local bio-physical, agronomic, and socio-demographic conditions of each site studied. These results are essential for designing strategies to optimize agroforestry systems in production areas. They also provide a basis for the development of clean development mechanisms and support the implementation of the process to reduce emissions related to deforestation and forest degradation in developing countries (REDD+) at the national and regional levels. Furthermore, the data on carbon storage dynamics from this study could become a key reference for creating carbon certification scenarios, thus facilitating the emergence of a voluntary carbon market.

Acknowledgements The present study focuses on the potential of carbon stocks and their dynamics in cocoa-based agroforestry systems in Côte d'Ivoire (West-Africa) was carried out in the framework of the Cocoa4Future (C4F) project, which is funded by the European DeSIRA Initiative under grant agreement n° FOOD/2019/412-132 and the French Development Agency. The C4F project brings together multiple skills to address the challenges of developing West African cocoa

farming. It brings together many partners who share the ambition of working to put people and the environment at the heart of tomorrow's cocoa farming.

Author contributions All authors whose names appear on the submission made substantial contributions to the conception of the work, revised it critically for important intellectual content, approved the version to be published; and agree to be accountable for all aspects of the work in ensuring that questions related to the accuracy or integrity of any part of the work are appropriately investigated and resolved.

Funding This work was supported by the Cocoa4Future (C4F) project. This work was supported by the Cocoa4Future (C4F) project, funded by the European DeSIRA Initiative under grant agreement n FOOD/2019/412-132 and by the French Development Agency.

Data availability I would like to inform you that, for the time being, the data used in this article are not yet available online. However, if their provision becomes necessary for the evaluation or publication of the article, I am at your disposal to prepare and provide them to you as soon as possible.

Declarations

Competing interest The authors declare no competing interests.

Appendix

List of plant species inventoried in the different cocoa production areas.

No	Species	Families	Chorology	Cocoa production areas		
				Central-West	South-West	West
1	<i>Acacia mangium</i> Wild	Mimosaceae	i	×	×	
2	<i>Adansonia digitata</i> L	Bombacaceae	SZ	×		
3	<i>Aegle marmelos</i> L	Rutaceae	i			×
4	<i>Azelia africana</i> Sm	Fabaceae	GC-SZ			×
5	<i>Azelia bella</i> Harms var. <i>gracilior</i> Keay	Caesalpiniaceae	GCW		×	×
6	<i>Albizia adianthifolia</i> (Schumach.) W. Wight	Fabaceae	GC	×	×	×
7	<i>Albizia ferruginea</i> (Guill. & Perr.) Benth	Fabaceae	GC-SZ		×	×
8	<i>Albizia lebeck</i> (Linn.) Benth	Fabaceae	GC-SZ	×		×
9	<i>Albizia zygia</i> (DC.) J.F. Macbr	Fabaceae	GC-SZ	×	×	×
10	<i>Alchornea cordifolia</i> (Schum. & Thonn.) Müll.Arg	Euphorbiaceae	GC-SZ		×	×
11	<i>Allophylus africanus</i> P. Beauv	Sapindaceae	GC			×
12	<i>Alstonia boonei</i> De Wild	Apocynaceae	GC		×	×
13	<i>Amphimas pterocarpoides</i> Harms	Fabaceae	GC		×	×
14	<i>Anacardium occidentale</i> Linn	Anacardiaceae	i	×	×	×
15	<i>Annona muricata</i> Linn	Annonaceae	GC	×	×	
16	<i>Annona senegalensis</i> Pers	Annonaceae	SZ			×
17	<i>Anthocleista djalensis</i> A. Chev	Gentianaceae	GC-SZ			×
18	<i>Anthocleista vogelii</i> Planch	Loganiaceae	GC			×
19	<i>Anthonothea crassifolia</i> (Baill.) J. Léonard	Fabaceae	GC			×
20	<i>Anthonothea fragrans</i> (Baker f.) Exell & Hillc	Fabaceae	GC			×
21	<i>Anthonothea macrophylla</i> P. Beauv	Caesalpiniaceae	GC		×	×
22	<i>Antiaris toxicaria</i> Lesch	Moraceae	GC-SZ	×	×	×
23	<i>Artocarpus altilis</i> Leaves	Moraceae	i		×	×
24	<i>Artocarpus heterophylla</i> Lam	Moraceae	i			×
25	<i>Azadirachta indica</i> A. Juss	Melinaceae	i	×	×	
26	<i>Baphia bancoensis</i> Aubrév	Fabaceae	GCi		×	
27	<i>Baphia nitida</i> Lodd	Fabaceae	GC	×	×	×
28	<i>Baphia pubescens</i> Hook.f	Fabaceae	GC			×
29	<i>Bixa orellana</i> Linn	Bixaceae	i	×		
30	<i>Blighia sapida</i> K. D. Koenig	Sapindaceae	GC-SZ	×	×	×
31	<i>Blighia unijugata</i> Baker	Sapindaceae	GC	×	×	×
32	<i>Blighia welwitschii</i> (Hiern) Radlk	Sapindaceae	GC			×
33	<i>Bombax buenopozense</i> P. Beauv	Bombacaceae	GC	×	×	×
34	<i>Bridelia micrantha</i> (Hochst.) Baill	Phyllanthaceae	GC		×	×
35	<i>Bridelia speciosa</i> Müll. Arg	Euphorbiaceae	SZ			×
36	<i>Canarium schweinfurthii</i> Engl	Burseraceae	GC-SZ		×	
37	<i>Carapa procera</i> DC. De Wilde	Meliaceae	GC-SZ		×	×
38	<i>Carica papaya</i> L	Caricaceae	GC	×	×	×
39	<i>Cassia siamea</i> Lam	Caesalpiniaceae	i		×	
40	<i>Cedrela odorata</i> L	Meliaceae	i	×	×	×
41	<i>Ceiba pentandra</i> (L.) Gaertn	Bombacaceae	GC-SZ	×	×	×
42	<i>Celtis adolfi-fridericii</i> Engl	Ulmaceae	GC			×
43	<i>Celtis milbraedii</i> Engl	Ulmaceae	GC	×	×	×

No	Species	Families	Chorology	Cocoa production areas		
				Central-West	South-West	West
44	<i>Celtis zenkeri</i> Engl	Ulmaceae	GC			×
45	<i>Chrysophyllum cainito</i> L	Sapotaceae	i		×	
46	<i>Chrysophyllum taiense</i> Aubrév. & Pellegr	Sapotaceae	GCWS2		×	
47	<i>Citrus limon</i> L. Burm. F	Rutaceae	i	×		×
48	<i>Citrus maxima</i> (Burm.) Merr	Rutaceae	i	×	×	×
49	<i>Citrus reticulata</i> Blanco	Rutaceae	i	×	×	×
50	<i>Citrus sinensis</i> (L.) Osbeck	Rutaceae	i	×	×	×
51	<i>Cleistopholis patens</i> (Benth.) Engl. & Diels	Annonaceae	GC		×	×
52	<i>Cocos nucifera</i> L	Arecaceae	i	×	×	
53	<i>Coffea arabica</i> L	Rubiaceae	i	×	×	×
54	<i>Cola acuminata</i> (P. Beauv.) Schott & Endl	Malvaceae	GC	×	×	
55	<i>Cola cordifolia</i> (Cav.) R. Br	Malvaceae	GC-SZ	×		×
56	<i>Cola gigantea</i> A. Chev	Sterculiaceae	GC-SZ			×
57	<i>Cola heterophylla</i> (P. Beauv.) Schott & Endl	Sterculiaceae	GC			×
58	<i>Cola nitida</i> (Vent.) Schott & Endl	Malvaceae	GC	×	×	×
59	<i>Cordia platythyrsa</i> Bak	Boraginaceae	GC		×	×
60	<i>Cordia senegalensis</i> Juss	Boraginaceae	GC			×
61	<i>Crescentia cujete</i> L	Bignoniaceae	i	×		
62	<i>Cussonia bancoensis</i> Aubrév. & Pellegr	Araliaceae	GC			×
63	<i>Dacryodes klaineana</i> (Pierre) H.J. Lam,	Burseraceae	GC			×
64	<i>Deinbollia pinnata</i> (Poir.) Schumach. & Thonn	Sapindaceae	GC			×
65	<i>Dialium aubrevillei</i> Pellegr	Fabaceae	GCW			×
66	<i>Dialium dinklagei</i> Harms	Caesalpiniaceae	GC		×	×
67	<i>Dichrostachys cinerea</i> (Linn.) Wight & Arn. subsp. <i>Cinerea</i>	Mimosaceae	GC-SZ			×
68	<i>Diospyros canaliculata</i> De Wild	Ebenaceae	GC		×	×
69	<i>Diospyros heudelotii</i> Hiern	Ebenaceae	GCW			×
70	<i>Diospyros mespiliformis</i> Hochst. ex A. DC	Ebenaceae	GC-SZ			×
71	<i>Diospyros viridicans</i> Hiern	Ebenaceae	GC			×
72	<i>Discoglypsemna caloneura</i> (Pax) Prain	Euphorbiaceae	GC		×	×
73	<i>Distemonanthus benthamianus</i> Benth	Fabaceae	GC		×	×
74	<i>Doryopteris kirkii</i> (Hook.) Alston	Pteridaceae	GC			×
75	<i>Dracaena arborea</i> (Willd.) Link	Agavaceae	GC			×
76	<i>Drypetes ivorensis</i> Hutch. & Dalz	Euphorbiaceae	GC			×
77	<i>Elaeis guineensis</i> Jacq	Arecaceae	GC	×	×	×
78	<i>Entandrophragma angolense</i> (Welw.) C. DC	Meliaceae	GC	×	×	×
79	<i>Entandrophragma cylindricum</i> (Sprague) Sprague	Meliaceae	GC			×
80	<i>Entandrophragma utile</i> (Dawe & Sprague) Sprague	Meliaceae	GC		×	
81	<i>Erythrina senegalensis</i> DC	Fabaceae	GC-SZ		×	×
82	<i>Erythrina vogelii</i> Hook.f	Fabaceae	GC			×
83	<i>Erythrophleum ivorense</i> A. Chev	Caesalpiniaceae	GC			×
84	<i>Erythrophleum suaveolens</i> (Guill. & Perr)	Caesalpiniaceae	GC-SZ		×	×

No	Species	Families	Chorology	Cocoa production areas		
				Central-West	South-West	West
85	<i>Ficus elastica</i> Roxb	Moraceae	i	×		
86	<i>Ficus exasperata</i> Vahl	Moraceae	GC-SZ	×	×	×
87	<i>Ficus kamerunensis</i> Warb. ex Mildbr. & Burret	Moraceae	GC	×		
88	<i>Ficus lutea</i> Vahl	Moraceae	GC		×	×
89	<i>Ficus mucoso</i> Ficalho	Moraceae	GC		×	×
90	<i>Ficus ottoniifolia</i> (Miq.) Miq	Moraceae	GC			×
91	<i>Ficus sur</i> Forsk	Moraceae	GC-SZ	×	×	×
92	<i>Ficus thonningii</i> Blume	Moraceae	GC-SZ	×		×
93	<i>Ficus trichopoda</i> Baker	Moraceae	GC-SZ		×	×
94	<i>Ficus umbellata</i> Vahl	Moraceae	GC		×	×
95	<i>Flueggea virosa</i> (Willd.) Voigt	Commelinaceae	GC-SZ			×
96	<i>Funtumia africana</i> (Benth.) Stapf	Apocynaceae	GC		×	×
97	<i>Funtumia elastica</i> (Preuss) Stapf	Apocynaceae	GC		×	
98	<i>Garcinia kola</i> Heckel	Clusiaceae	GC	×		×
99	<i>Gliricidia sepium</i> (Jacq.) Walp	Fabaceae	i		×	×
100	<i>Glyphaea brevis</i> (Spreng.) Monach	Tiliaceae	GC			×
101	<i>Gmelina arborea</i> Roxb	Verbenaceae	i	×	×	
102	<i>Griffonia simplicifolia</i> (Vahl ex DC.) Baill	Caesalpiniaceae	GC		×	×
103	<i>Guarea cedrata</i> (A. Chev.) Peliegr	Meliaceae	GC			×
104	<i>Harungana madagascariensis</i> Lam. ex Poir	Hypericaceae	GC		×	×
105	<i>Hevea brasiliensis</i> (A. Juss.) Müll. Arg	Euphorbiaceae	i	×	×	×
106	<i>Holarrhena floribunda</i> (G. Don) Dur. & Schinz	Apocynaceae	GC-SZ	×	×	×
107	<i>Irvingia gabonensis</i> (Aubry-Lecomte ex O'Rorke) Baill	Irvingiaceae	GC		×	×
108	<i>Jatropha curcas</i> L	Euphorbiaceae	GC-SZ	×		
109	<i>Khaya anthotheca</i> (Welw.) C.DC	Meliaceae	GC		×	
110	<i>Khaya grandifoliola</i> C. DC	Meliaceae	GC		×	×
111	<i>Khaya senegalensis</i> (Desv.) A. Juss	Meliaceae	SZ			×
112	<i>Kigelia africana</i> (Lam.) Benth	Bignoniaceae	GC-SZ	×		×
113	<i>Laccosperma secundiflorum</i> (P.Beauv.)	Arecaceae	GC			×
114	<i>Lannea nigrifolia</i> (Sc. Elliot) Keay var. <i>nigrifolia</i>	Anacardiaceae	GC-SZ			×
115	<i>Lannea welwitschii</i> (Hiern) Engl	Anacardiaceae	GC		×	
116	<i>Lecaniodiscus cupanioides</i> Planch	Sapindaceae	GC		×	×
117	<i>Lonchocarpus sericeus</i> (Poir.) DC	Fabaceae	GC-SZ		×	
118	<i>Lophira lanceolata</i> Keay	Ochnaceae	SZ			×
119	<i>Macaranga hurifolia</i> Beille	Euphorbiaceae	GC			×
120	<i>Mangifera indica</i> L	Anacardiaceae	i	×	×	×
121	<i>Mansonia altissima</i> (A. Chev.) A. Chev var. <i>altissima</i>	Malvaceae	GC			×
122	<i>Mareya micrantha</i> (Benth.) Müll. Arg	Euphorbiaceae	GC		×	×
123	<i>Margaritaria discoidea</i> (Baill.) G.L. Webster	Euphorbiaceae	GC-SZ			×
124	<i>Milicia excelsa</i> (Welw.) C. C. Berg	Moraceae	GC	×	×	×

No	Species	Families	Chorology	Cocoa production areas		
				Central-West	South-West	West
125	<i>Milicia regia</i> (A.Chev.) C.C.Berg	Moraceae	GCW		×	×
126	<i>Millettia lane-poolei</i> Dunn	Fabaceae	GCW			×
127	<i>Millettia rhodantha</i> Baill	Fabaceae	GCW	×	×	×
128	<i>Millettia takou</i> Lorougnon	Fabaceae	GCi			×
129	<i>Millettia zechiana</i> Harms	Fabaceae	GC	×	×	×
130	<i>Mitragyna ciliata</i> Aubrév. & Pellegr	Rubiaceae	GC			×
131	<i>Monodora brevipes</i> Benth	Annonaceae	GC			×
132	<i>Monodora myristica</i> (Gaertn.) Dunal	Annonaceae	GC		×	
133	<i>Monodora tenuifolia</i> Benth	Annonaceae	GC			×
134	<i>Morinda longiflora</i> G. Don	Rubiaceae	GC-SZ		×	
135	<i>Morinda lucida</i> Benth	Rubiaceae	GC-SZ	×	×	×
136	<i>Moringa oleifera</i> Lam	Rubiaceae	GC-SZ		×	×
137	<i>Morus mesozygia</i> Stapf ex A. Chev	Moraceae	GC	×	×	×
138	<i>Musa paradisiaca</i> L	Musaceae	i	×	×	×
139	<i>Musanga cecropioides</i> R. Br	Cecropiaceae	GC		×	×
140	<i>Myrianthus arboreus</i> P. Beauv	Cecropiaceae	GC		×	×
141	<i>Myrianthus libericus</i> Rendle	Cecropiaceae	GC			×
142	<i>Nauclea diderrichii</i> (De Wild. & T. Durand) Merr	Rubiaceae	GC		×	×
143	<i>Nesogordonia papaverifera</i> (A. Chev.) R. Capuron	Sterculiaceae	GC	×	×	×
144	<i>Neuropeltis acuminata</i> (P. Beauv.) Benth	Convolvulaceae	GC			×
145	<i>Newbouldia laevis</i> (P. Beauv.) Seem. ex-Bureau	Bignoniaceae	GC	×	×	×
146	<i>Olex subscorpioidea</i> Oliv	Olacaceae	GC-SZ			×
147	<i>Parinari curatellifolia</i> Benth	Chrysobalanaceae	SZ			×
148	<i>Parkia bicolor</i> (Jacq.) R.Br. Ex G.Don	Mimosaceae	SZ	×	×	×
149	<i>Parkia biglobosa</i> (Jacq.) Benth	Mimosaceae	SZ		×	
150	<i>Pericopsis laxiflora</i> (Benth) Meeuv	Fabaceae	GC-SZ			×
151	<i>Persea americana</i> Mill	Lauraceae	i	×	×	×
152	<i>Piptadeniastrum africanum</i> (Hook.f.) Brenan B	Mimosaceae	GC		×	
153	<i>Pouteria alnifolia</i> (Bak.) Roberty	Sapotaceae	GC-SZ			×
154	<i>Pouteria altissima</i> (A. Chev.) Baehni	Sapotaceae	GC	×		
155	<i>Pouteria aningeri</i> Baehni	Sapotaceae	GC		×	×
156	<i>Pseudospondias microcarpa</i> (A. Rich.) Engl	Anacardiaceae	GC-SZ			×
157	<i>Psidium guajava</i> L	Myrtaceae	i	×	×	×
158	<i>Psychotria psychotrioides</i> (DC.) Roberty	Rubiaceae	GC-SZ			×
159	<i>Pterocarpus erinaceus</i> Poir	Fabaceae	SZ			×
160	<i>Pterocarpus santalinoides</i> DC	Fabaceae	GC-SZ		×	
161	<i>Pterygota macrocarpa</i> K. Schum	Malvaceae	GC			×
162	<i>Pycnanthus angolensis</i> (Welw.) Warb	Myristicaceae	GC		×	×
163	<i>Raphia hookeri</i> G. Mann & H. Wendl	Arecaceae	GC		×	×
164	<i>Rauvolfia vomitoria</i> Afzel	Apocynaceae	GC-SZ	×	×	×
165	<i>Ricinodendron heudelotii</i> (Baill.) Pierre ex Pax	Euphorbiaceae	GC	×	×	×

No	Species	Families	Chorology	Cocoa production areas		
				Central-West	South-West	West
166	<i>Rothmannia longiflora</i> Salisb	Rubiaceae	GC		×	×
167	<i>Rothmannia whitleyana</i> (Lindl.) Dandy	Rubiaceae	GC		×	×
168	<i>Samanea dinklagei</i> (Harms) Keay	Fabaceae	GCW		×	
169	<i>Senna siamea</i> (Lam.) H.S.Irwin & Barneby	Fabaceae	i	×		
170	<i>Solanum erythracanthum</i> Bojer ex Dunal	Solanaceae	NEO	×		
171	<i>Solanum rugosum</i> Dun	Solanaceae	GC	×	×	×
172	<i>Spathodea campanulata</i> P. Beauv	Bignoniaceae	GC	×	×	×
173	<i>Spondias mombin</i> Linn	Anacardiaceae	GC-SZ		×	×
174	<i>Sterculia oblonga</i> Mast	Sterculiaceae	GC	×	×	×
175	<i>Sterculia rhinopetala</i> K. Schum	Sterculiaceae	GC		×	
176	<i>Sterculia setigera</i> Del	Malvaceae	SZ			×
177	<i>Sterculia tragacantha</i> Lindl	Sterculiaceae	GC-SZ		×	×
178	<i>Strombosia pustulata</i> Oliv. var. <i>lucida</i> (J. Léonard) Vill	Olacaceae	GC			×
179	<i>Tectona grandis</i> L.f	Verbenaceae	i	×	×	
180	<i>Terminalia ivorensis</i> A. Chev	Combretaceae	GC		×	×
181	<i>Terminalia laxiflora</i> Engl	Combretaceae	SZ			×
182	<i>Terminalia macroptera</i> Guill. & Perr	Combretaceae	SZ			×
183	<i>Terminalia mentalis</i> H. Perrier	Combretaceae	i		×	
184	<i>Terminalia scimperia</i> Hochst	Combretaceae	SZ			×
185	<i>Terminalia superba</i> Engl. & Diels	Combretaceae	GC	×	×	×
186	<i>Tetrorchidium didymostemon</i> (Baill.) Pax & K. Hoffm	Euphorbiaceae	GC			×
187	<i>Theobroma cacao</i> L	Sterculiaceae	i	×	×	×
188	<i>Trema guineensis</i> (Schum. & Thonn.) Ficalho	Ulmaceae	GC-SZ	×	×	×
189	<i>Trema orientalis</i> (L.) Blume	Ulmaceae	GC-SZ	×		
190	<i>Trichilia monadelpha</i> (Thonn.) J.De Wild	Meliaceae	GC		×	×
191	<i>Trichilia prieuriana</i> A.Juss	Meliaceae	GC			×
192	<i>Trichilia tessmannii</i> Harms	Meliaceae	GC			×
193	<i>Triplochiton scleroxylon</i> K. Schum	Sterculiaceae	GC	×	×	×
194	<i>Vernonia amygdalina</i> Delile	Asteraceae	GC-SZ	×		×
195	<i>Vernonia colorata</i> (Willd.) Drake	Asteraceae	GC-SZ	×	×	
196	<i>Vitex doniana</i> Sweet	Verbenaceae	GC-SZ			×
197	<i>Vitex fosteri</i> Wright	Verbenaceae	GC		×	
198	<i>Vitex rivularis</i> Gürke	Verbenaceae	GC		×	
199	<i>Xylopia aethiopica</i> (Dunal) A. Rich	Annonaceae	GC-SZ	×	×	×
200	<i>Zanthoxylum gillettii</i> (De Wild.) P. G. Waterman	Rutaceae	GC		×	
201	<i>Zanthoxylum leprieurii</i> Guill. & Perr	Rutaceae	GC-SZ		×	
202	<i>Zanthoxylum Zanthoxyloides</i> (Lam.) Zepern. & Timler	Rutaceae	GC-SZ	×	×	×

GCi species endemic to Côte d'Ivoire, *GCW* species endemic to West Africa, *GC* species of the dense humid forest of the Guineo-Congolian domain, *SZ* species belonging to the Sudanian-Zambezian region savannas and open forests, *GC-SZ* species common to the Guineo-Congolian and Sudanian-Zambezian regions, *i* introduced or cultivated species.

Open Access This article is licensed under a Creative Commons Attribution-NonCommercial-NoDerivatives 4.0 International License, which permits any non-commercial use, sharing, distribution and reproduction in any medium or format, as long as you give appropriate credit to the original author(s) and the source, provide a link to the Creative Commons licence, and indicate if you modified the licensed material. You do not have permission under this licence to share adapted material derived from this article or parts of it. The images or other third party material in this article are included in the article's Creative Commons licence, unless indicated otherwise in a credit line to the material. If material is not included in the article's Creative Commons licence and your intended use is not permitted by statutory regulation or exceeds the permitted use, you will need to obtain permission directly from the copyright holder. To view a copy of this licence, visit <http://creativecommons.org/licenses/by-nc-nd/4.0/>.

References

- Abada Mbololo MM, Zekeng JC, Mala WA, Fobane JL, Djomo Chimi C, Ngavounsia T, Nyako CM, Menyene LFE, Tamanjong YV (2016) The role of cocoa agroforestry systems in conserving forest tree diversity in the Central region of Cameroon. *Agroforest Syst* 90:577–590
- Adden AK (2017) Amélioration de la productivité des vergers de cacaoyers (*Theobroma cacao* Linn.) pour une gestion forestière durable au Togo. PhD Thesis, Ecole Supérieure d'Agronomie de l'Université de Lomé
- Adou Yao C, Kpangui KB, Vroh BTA, Ouattara D (2016) Pratiques culturelles, valeurs d'usage et perception des paysans des espèces compagnes du cacaoyer dans des agroforêts traditionnelles au centre de la Côte d'Ivoire. *Revue D'ethnoécologie*. <https://doi.org/10.4000/ethnoecologie.2474>
- Aké Assi L, Boni D (1990) Développement agricole et protection de la forêt. Quel avenir pour la forêt ? *Mitt Inst Allg Bot Hambg* 23:169–176
- Amon AD-E, Koulibaly AV, Kouadio YM, Soro K, Kouamé KT, Dro B, Koffi AA (2021) Diversité et ampleur des attaques des Loranthaceae parasites des cacaoyers (*Theobroma cacao* L.) dans la région de Daloa, au centre-ouest de la Côte d'Ivoire. *J Adv Stud Agric Biol Environ Sci* 8:1–11
- Andres C, Comoé H, Beerli A, Schneider M, Rist S, Jacobi J (2016) Cocoa in monoculture and dynamic agroforestry. *Sustain Agric Rev* 19:121–153
- Anglaaere LC, Cobbina J, Sinclair FL, McDonald MA (2011) The effect of land use systems on tree diversity: farmer preference and species composition of cocoa-based agroecosystems in Ghana. *Agrofor Syst* 81:249–265
- Asare R (2005) Cocoa agroforests in West Africa: a look at activities on preferred trees in the farming systems. *Forst & Landscape Denmark, Copenhagen*, pp 1–89
- Asase A, Tetteh DA (2010) The role of complex agroforestry systems in the conservation of forest tree diversity and structure in southeastern Ghana. *Agrofor Syst* 79:355–368
- Asitoakor BK, Ræbild A, Asare R, Vaast P, Howe AG, Eziah VY, Owusu K, Mensah EO, Kotey DA, Ravn HP (2024) The potential of selected shade tree species for managing mirids and black pod disease infection in cocoa agroforestry systems in Ghana. *Crop Protection* 184:106810
- Assalé AAY, Barima YSS, Sangne YC, Bleu DK, Kpangui KB (2020) Évaluation des services d'approvisionnement fournis par les espaces domaniaux anthropisés : cas de la forêt classée du Haut-Sassandra (Centre-Ouest de la Côte d'Ivoire). *Can J for Res* 50:1002–1011
- Assiri AA, Yoro GR, Deheuvels O, Kébé BI, Keli ZJ, Adiko A, Assa A (2009) Les caractéristiques agronomiques des vergers de cacaoyer (*Theobroma cacao* L.) en Côte d'Ivoire. *J Anim Plant Sci* 2:55–56
- Audry P, Combeau A, Humbel FX, Roose E, Visier JF (1973) Essai sur les études de dynamique actuelle des sols. *Bull Gr Travail Dyn Actuel* 2:133
- Avenard J-M (1971) Aspects de la géomorphologie. Le milieu naturel de la Côte d'Ivoire 1–70
- Bamba I, Barima YSS, Sangne YC, Andrieu J, Assi-Kaudjhis JP (2018) Partition du territoire et dynamique des végétations pendant la période de conflit en Côte d'Ivoire. *Tropicultura* 36:141–154
- Barima YSS, Kouakou ATM, Bamba I, Sangne YC, Godron M, Andrieu J, Bogaert J (2016) Cocoa crops are destroying the forest reserves of the classified forest of Haut-Sassandra (Ivory Coast). *Glob Ecol Conserv* 8:85–98
- Blaser WJ, Oppong J, Hart SP, Landolt J, Yeboah E, Six J (2018) Climate-smart sustainable agriculture in low-to-intermediate shade agroforests. *Nat Sustain* 1:234–239
- Blé OL, Soro TD, Hien MP, Degny GS (2022) Effet de l'apport d'intrants agricoles sur le couple eau-sédiment des zones cacaoyères à yabayo dans le département de soubre au sud-ouest de la côte d'ivoire. *Rev Ivoir Sci Technol* 40:43–56
- Boukeng EJD, Avana MLT, Zapfack L, Desrochers A, Dzo IGM, Banoho L-P-RK, Khasa D (2023) Stocks de carbone des systèmes agroforestiers de la zone soudano-sahélienne du Cameroun, Afrique centrale. *Biotechnol Agron Soc Environ* 1:19–30
- Brown S (1997) Estimating biomass and biomass change of tropical forests: a primer. Food & Agriculture Org.
- Chave J, Réjou-Méchain M, Búrquez A et al (2014) Improved allometric models to estimate the aboveground biomass of tropical trees. *Glob Change Biol* 20:3177–3190
- Cilas C, Despréaux D (2004) Improvement of cocoa tree resistance to Phytophthora diseases. CIRAD, Montpellier
- Cissé A, Aka JCK, Kouamé D, Vroh BTA, Adou YCY, N'guessan KE (2016) Caractérisation des pratiques agroforestières à base de cacaoyers en zone de forêt dense semi-décidue: cas de la localité de Lakota (Centre-Ouest, Côte d'Ivoire). *Eur Sci J* 12:52–69
- Cissé M, Bationo BA, Traoré S, Boussim IJ (2018) Perception d'espèces agroforestières et de leurs services écosystémiques par trois groupes ethniques du bassin versant de Boura, zone soudanienne du Burkina Faso. *Bois For Tropiques* 338:29–42

- CRN (2016) La Nawa, le Guide des Potentiels à Découvrir. URL: <http://www.lanawa.ci/> (accessed on 12 Fevrier 2023)
- Dabalen AL, Paul S (2014) Effect of conflict on dietary diversity: evidence from Côte d'Ivoire. *World Dev* 58:143–158
- Deheuvels O (2011) Compromis entre productivité et biodiversité sur un gradient d'intensité de gestion de systèmes agroforestiers à base de cacaoyers de Talamanca, Costa Rica. PhD Thesis, Montpellier SupAgro
- Diallo R (2023) Impacts de la déforestation et des usages actuels des terres sur le Carbone Organique des Sols d'une zone post-forestière (Behiri, département de Loh Djoboua) de Côte d'Ivoire. Université des Antilles, Mémoire de fin d'études
- Diatta ÉA, Sambou B, Niang-Diop F, Diatta M (2021) Caractérisation du parc agroforestier à *Parkia biglobosa* (Jacq.) R. Br. Ex G. Don en Basse Casamance (Sénégal). *Vert Rev Electron Sci Environ*. <https://doi.org/10.4000/vertigo.28668>
- Duguma B, Gockowski J, Bakala J (2001) Smallholder Cacao (*Theobroma cacao* L.) cultivation in agroforestry systems of West and Central Africa: challenges and opportunities. *Agrofor Syst* 51:177–188
- FAO (2017) Données forestières de base pour la REDD+ en Côte d'Ivoire. Inventaire de la biomasse forestière pour l'estimation des facteurs d'émission. Technical report, Organisation des Nations Unies pour l'alimentation et l'agriculture
- Felfili JM, Da Silva Júnior MC, Sevilha AC, Fagg CW, Teles Walter BM, Nogueira PE, Rezende AV (2004) Diversity, floristic and structural patterns of cerrado vegetation in Central Brazil. *Plant Ecol* 175:37–46
- Feliciano D, Ledo A, Hillier J, Nayak DR (2018) Which agroforestry options give the greatest soil and above ground carbon benefits in different world regions? *Agr Ecosyst Environ* 254:117–129
- Gala Bi TJ, Bohoussou NY, Akotto OF, Yao-Kouamé A (2017) Impact des arbres associés sur l'exploitation cacaoyère dans les zones de transition forêtsavane: cas de M'Brimbo (Centre-Sud de la Côte d'Ivoire). *Eur Sci J* 13:164
- Guessan-Bi TK, Kouadio Dagobert KRA, Kwadjo KÉ, Atsain ÉR, Ame E, Doumbia M (2024) Évaluation de l'efficacité en plantation de deux biopesticides contre deux principaux mirides, ravageurs du cacaoyer dans la localité de Yaodankro, Méagui, Côte d'Ivoire. *Afr Sci* 24:23–35
- Hairiah K, Dewi S, Agus F, Velarde S, Ekinadina A, Rahayu S, Van NM (2010) Measuring carbon stocks across land use systems: A Manual. Bogor, Indonesia. World Agroforestry Centre (ICRAF), SEA Regional Office 177
- IPCC (2003) Good practice guidance for land use, land-use change and forestry. Institute for Global Environmental Strategies, Kamiyamaguchi Hayama, Japan, 2108(11): 240–0115
- IPCC (2006). Guide pour l'inventaire national des gaz à effet de serre ; agriculture, foresterie et autre usage des terres. Institute for Global Environmental Strategies Japon, 4:46–52
- Jaffré T, De Namur CH, Fristch E, Monteny B, Barbier J, Omont C (1983) Evolution de la biomasse épigée et du stock de carbone d'une culture pérenne: le palmier à huile (*Elaeis guineensis* Jacq.). ORSTOM, Abidjan
- Jagoret P, Ngnogue HT, Bouambi E, Battini J-L, Nyassé S (2009) Diversification of cocoa-based farming systems in Central Cameroon: Myth or reality? https://agritrop.cirad.fr/549717/1/document_549717
- Jagoret P, Kwessey J, Messie Anicet C, Michel I, Malézieux E (2014) Valeurs d'usage des ligneux utilisés en agroforesterie: les cacaoyères du Centre-Cameroun. *Bois For Trop* 321:46–54
- Jagoret P, Ruf F, Du Castel C, Harmand J-M, Rafflegeau S, Saj S, Snoeck D, Wibaux T (2019) L'agroforesterie: des pratiques diversifiées pour la transition agro-écologique de la cacao-culture africaine. La transition agro-écologique 59:
- Konan GD, Kpangui KB, Kouakou KA, Barima YSS (2023) Typologie des systèmes agroforestiers à base de cacaoyers selon le gradient de production cacaoyère en Côte d'Ivoire. *Int J Biol Chem Sci* 17:378–391
- Kooke GX, Ali RKFM, Djossou J-M, Imorou IT (2019) Estimation du stock de carbone organique dans les plantations de *Acacia auriculiformis* A. Cunn. ex Benth. des forêts classées de Pahou et de Ouèdo au Sud du Bénin. *Int J Biol Chem Sci* 13:277–293
- Koua KAN, Kpangui KB, Barima YSS (2020) Impact of cocoa cultivation in the forest-savannah transition zone of western Cte d'Ivoire. *Int J Biodiv Conserv* 12:291–304
- Kouadio H, Desdoigts A (2012) Deforestation, migration, saturation and land reforms: Côte d'Ivoire between resilience and rural land disputes. MPRA Paper 49938:1–52
- Kouakou K, Kébé BI, Kouassi N, Aké S, Cilas C, Muller E (2012) Geographical distribution of cacao swollen shoot virus molecular variability in Côte d'Ivoire. *Plant Dis* 96:1445–1450
- Kouakou ATM, Assale AAY, Barima YSS (2018) Impact des pressions anthropiques sur la flore de la forêt classée du Haut-Sassandra (Centre-ouest de la Côte d'Ivoire). *Tropicultura* 36:155–170
- Kouakou K (2014) Diversité moléculaire du CSSV (Cocoa swollen shoot virus) et épidémiologie de la maladie du swollen shoot du cacaoyer (*Theobroma cacao* L.) en Côte d'Ivoire. Thèse, Université Félix Houphouët Boigny
- Kouassi AT, Boko ACE, Blei SH, Angaman DM, Barima YSS (2024) Influence of shade in cocoa agroforestry systems on physicochemical and functional characteristics of cocoa beans in bonon, central-west Côte d'Ivoire. *Int J Food Sci* 2024:1–9
- Kougbo MD, Malan DF, Kouadio YL, Neuba DFR, Kone M (2019) Carbon stock assessment in the woody biomass of cocoa and rubber farms: Case of Indénié-Djuablin region in eastern Côte d'Ivoire. *Int J Innov Appl Stud* 26:467–476
- Kougbo MD, Djah FM, Diop AL, Amenan SK, Dogba M (2023) Usages et impacts des espèces arborescentes dans les exploitations cacaoyères de l'Indénié-Djuablin Côte d'Ivoire. *Vert Rev Electron Sci Environ*. <https://doi.org/10.4000/vertigo.37570>
- Kpangui KB (2015) Dynamique, diversité végétale et valeurs écologiques des agroforêts à base de cacaoyers de la Sous-préfecture de Kokumbo (Centre de la Côte d'Ivoire).

- Thèse, Université Félix Houphouët-Boigny Abidjan, Côte d'Ivoire
- Krouba GID, Ouattara AA, Kouakou ACA, Adopo ARI, Fauret P, Coulibaly B, Kaba D, Koffi YJJ, Kaudjhis PA, Courtin F (2018) Dynamiques de peuplement et modifications paysagères dans la zone rurale sud de la ville de Bonon en 2000 et 2015 (région de la Marahoué, Côte d'Ivoire). *Tropicultura* 36:271–280
- Legagneux P, Casajus N, Cazelles K, Chevallier C, Chevri-nais M, Guéry L, Jacquet C, Jaffré M, Naud MJ, Noisette F (2018) Our house is burning: discrepancy in climate change vs. biodiversity coverage in the media as compared to scientific literature. *Front Ecol Evol* 5:1–6
- Michon G, De Foresta H, Levang P (1995) Stratégies agroforestières paysannes et développement durable: les agroforêts à damar de Sumatra. *Nat Sci Soc* 3:207–221
- Mille G, Louppe D (2015) *Mémento du forestier tropical*. Editions Quae
- Mopi TF, Couteron P, Youta HJ (2024) Importance socioéconomique des agro-forêts à cacaoyers dans la zone de transition forêt-savane autour du confluent Mbam-Sanaga au Centre-Cameroun. *Espace Géogr Soc Maroc* 1:123–139
- Myers N, Mittermeier RA, Mittermeier CG, Da Fonseca GA, Kent J (2000) Biodiversity hotspots for conservation priorities. *Nature* 403:853–858
- Ngono F, Mala AW, Levang P, Ambang Z (2015) Evolution des systèmes agroforestiers cacao et impact environnemental à Mbangassina: cas du village Talba. *Rev Sci Tech For Environ Bassin Congo* 5:62–67
- Noiha VN, Zapfack L, Mbade LF (2015) Biodiversity management and plant dynamic in a cocoa agroforest (Cameroon). *Int J Plant Soil Sci* 6:101–108
- Noiha NV, Awé DV, Vroh BTA, Tabue MBR, Nyeck B, Zapfack L (2023) Aboveground biomass allometric model development for cashew in cameroon. *J Ecol Environ Sci* 11:1–8
- Oke DO, Odebiyi KA (2007) Traditional cocoa-based agroforestry and forest species conservation in Ondo State, Nigeria. *Agr Ecosyst Environ* 122:305–311
- Oro Z-F (2011) Analyse des dynamiques spatiales et épidémiologie moléculaire de la maladie du swollen shoot du cacaoyer au Togo: étude de diffusion à partir des systèmes d'information géographiques. Thèse, Montpellier
- Perraud A (1971) Les sols. Le milieu naturel de la Côte d'Ivoire *Mémoire ORSTOM* 50:157–263
- Picard N, Saint-André L, Henry M (2012) Manuel de construction d'équations allométriques pour l'estimation du volume et la biomasse des arbres.
- Pielou EC (1966) Species-diversity and pattern-diversity in the study of ecological succession. *J Theor Biol* 10:370–383
- Plancheron F, Abraham BIO, Kouakou E, François (2023) La forêt et la faune de Côte d'Ivoire dans une situation alarmante—Synthèse des résultats de l'Inventaire forestier et faunique national. *Bois For Tropiques* 355:47–72
- Poepplau C, Vos C, Don A (2017) Soil organic carbon stocks are systematically overestimated by misuse of the parameter's bulk density and rock fragment content. *Soil* 3:61–66
- Ramade F (1994) *Éléments d'écologie. Écologie fondamentale*. 2ème édition. Ediscience
- Ruf F, Schroth G (2004) Chocolate forests and monocultures: a historical review of cocoa growing and its conflicting role in tropical deforestation and forest conservation. *Agrofor Biodivers Conserv Trop Landsc* 6:107–134
- Saj S, Durot C, Mvondo-Sakouma K, Tayo Gamo K, Avana-Tientcheu ML (2017) Contribution of companion trees to long-term tree conservation, carbon storage and agroforest sustainability: a functional analysis of the diversity in cacao plantations of Central Cameroon. *Int J Agric Sustain* 15:282–302
- Scheldeman X, Zonneveld MV (2012) Manuel de formation à l'analyse spatiale de la diversité et de la distribution des plantes.
- Schroth G, Faria D, Araujo M, Bede L, Van Bael SA, Casano CR, Oliveira LC, Delabie JHC (2011) Conservation in tropical landscape mosaics: the case of the cacao landscape of southern Bahia, Brazil. *Biodivers Conserv* 20:1635–1654
- Seghieri J, Harmand J-M (2019) *Agroforesterie et services écosystémiques en zone tropicale*. Editions Quae, Versailles Cedex
- Shannon CE (1948) A mathematical theory of communication. *Bell Syst Tech J* 27:379–423
- Snoeck D (2010) Importance d'une bonne gestion de la fertilité des sols pour cacaoculture durable.
- Somarriva E, Cerda R, Orozco L, Cifuentes M, Dávila H, Espin T, Mavisoy H, Ávila G, Alvarado E, Poveda V (2013) Carbon stocks and cocoa yields in agroforestry systems of Central America. *Agr Ecosyst Environ* 173:46–57
- Sonwa DJ, Nkongmeneck BA, Weise SF, Tchatat M, Adesina AA, Janssens MJJ (2007) Diversity of plants in cocoa agroforests in the humid forest zone of Southern Cameroon. *Biodivers Conserv* 16:2385–2400
- Temgoua LF, Dongmo W, Nguimdo V, Nguena C (2018) Diversité ligneuse et stock de carbone des systèmes agroforestiers à base de cacaoyers à l'est Cameroun: cas de la forêt d'enseignement et de recherche de l'université de dschang. *Journal of Applied Biosciences* 122:12274–12286
- Tondoh JE, Kouamé FN, Guéi AM, Sey B, Koné AW, Gnesougou N (2015) Ecological changes induced by full-sun cocoa farming in Côte d'Ivoire. *Glob Ecol Conserv* 3:575–595
- Vroh BTA, Cissé A, Constant YAY, Kouamé D, Kouao JK, Kouassi BK, Béné JCK (2015) Relations entre la diversité et la biomasse aérienne des espèces arborescentes dans les agroforêts traditionnelles à base de cacaoyers : Cas de la localité de Lakota (Côte d'Ivoire). *Afr Crop Sci J* 23:311–326
- Vroh BTA, Bi ZBG, Yao ACY (2019) Système agroforestier à cacaoyers en Côte d'Ivoire: connaissances existantes et besoins de recherche pour une production durable. *Rev Maroc Sci Agron Vét* 7:99–109
- Vroh BTA, Akoi AAE (2024) Avantages et désavantages des espèces d'ombrage des cacaoyères de la zone d'Azaguie (cote d'ivoire) : implication pour la promotion des systèmes agroforestiers durable a cacaoyers. In: *Recherche*

- scientifique, encadrement agricole et cacaoculture durable. Harmattan, Daloa, pp 371–387
- Walkley A, Black IA (1934) An examination of the Degtjareff method for determining soil organic matter, and a proposed modification of the chromic acid titration method. *Soil Sci* 37:29–38
- Zanh GG, Barima YSS, Kouakou KA, Sangne YC (2016) Usages des produits forestiers non-ligneux selon les communautés riveraines de la forêt classée du Haut-Sassandra (Centre-Ouest de la Côte d'Ivoire). *Int J Pure App Biosci* 4(5):212–225
- Zanne AE, Lopez-Gonzalez G, Coomes DA, Ilic J, Jansen S, Lewis S L, Miller RB, Swenson NG, Wiemann MC, Chave J (2009) Global wood density database. Dryad. Identifier: [En ligne] <http://hdl.handle.net/10255/dryad.235>
- Zekeng JC, Mbolo M épse A (2012) Evaluation du carbone séquestré par quelques agroforêts à base de cacaoyers de la localité de Mbankomo au Cameroun.
- Zoghaib R (2021) Evaluation du stock de carbone dans les forêts Libanaises. Exemple des forêts du Nahr Beyrouth. Thèses, Normandie
- Zro FGB, Guei MA, Konate Z, Paterne TE, Bakayoko S (2024) Study of potential edaphic chemical factors in the prevalence of swollen shoot disease of cocoa in the marahoué region (Côte d'Ivoire). *Open J Soil Sci* 14:660–673

Publisher's Note Springer Nature remains neutral with regard to jurisdictional claims in published maps and institutional affiliations.