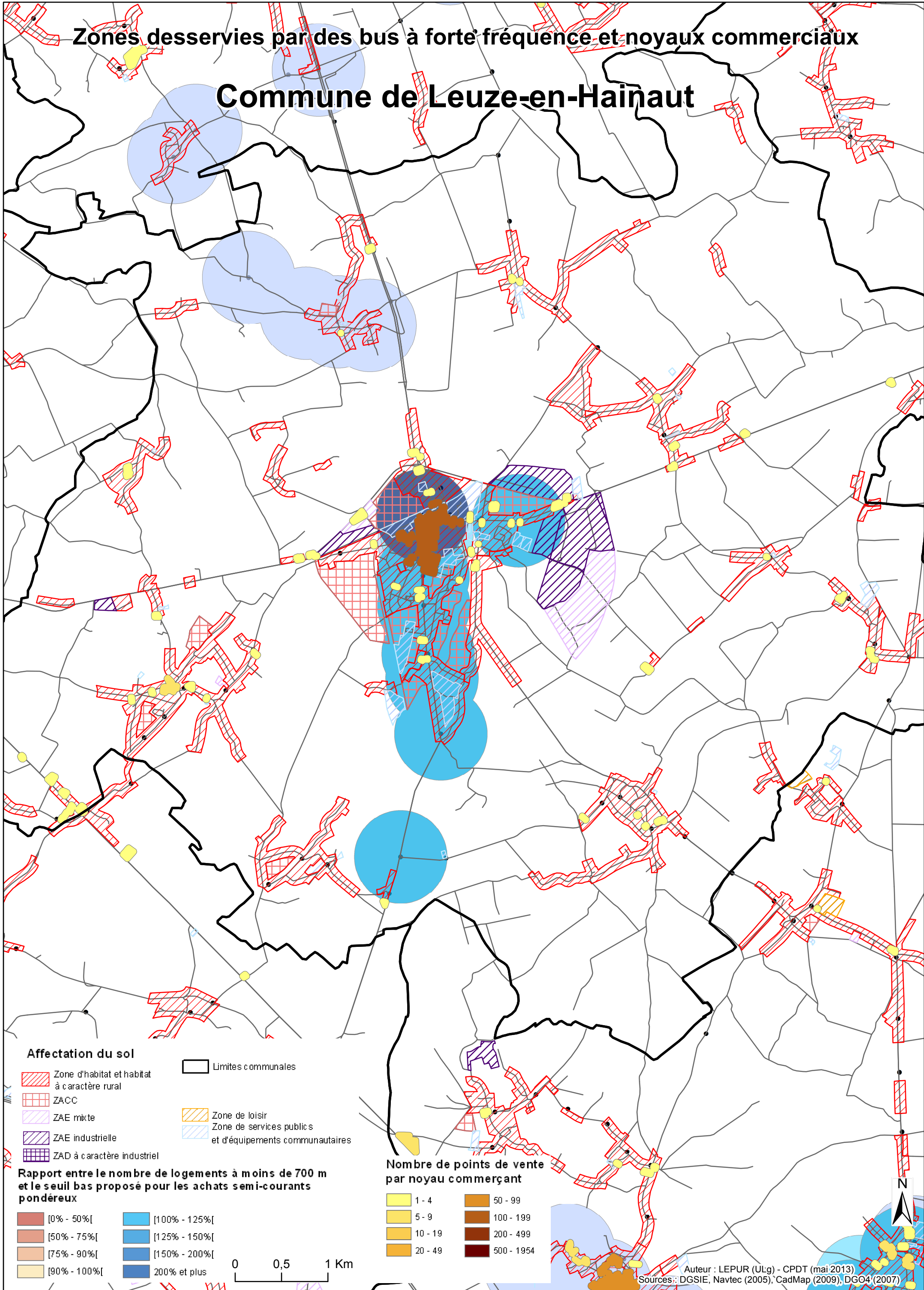







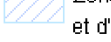


Zones desservies par des bus à forte fréquence et noyaux commerciaux

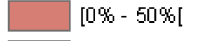
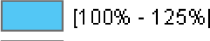
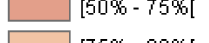
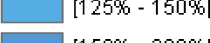
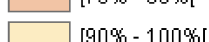
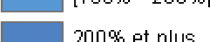


Commune de Leuze-en-Hainaut



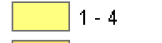







Affectation du sol

-  Zone d'habitat et habitat à caractère rural
-  ZACC
-  ZAE mixte
-  ZAE industrielle
-  ZAD à caractère industriel
-  Limites communales
-  Zone de loisir
-  Zone de services publics et d'équipements communautaires

Rapport entre le nombre de logements à moins de 700 m et le seuil bas proposé pour les achats semi-courants pondéré

-  [0% - 50%]
-  [100% - 125%]
-  [50% - 75%]
-  [125% - 150%]
-  [75% - 90%]
-  [150% - 200%]
-  [90% - 100%]
-  200% et plus

Nombre de points de vente par noyau commerçant

-  1 - 4
-  5 - 9
-  10 - 19
-  20 - 49
-  50 - 99
-  100 - 199
-  200 - 499
-  500 - 1954

0 0,5 1 Km