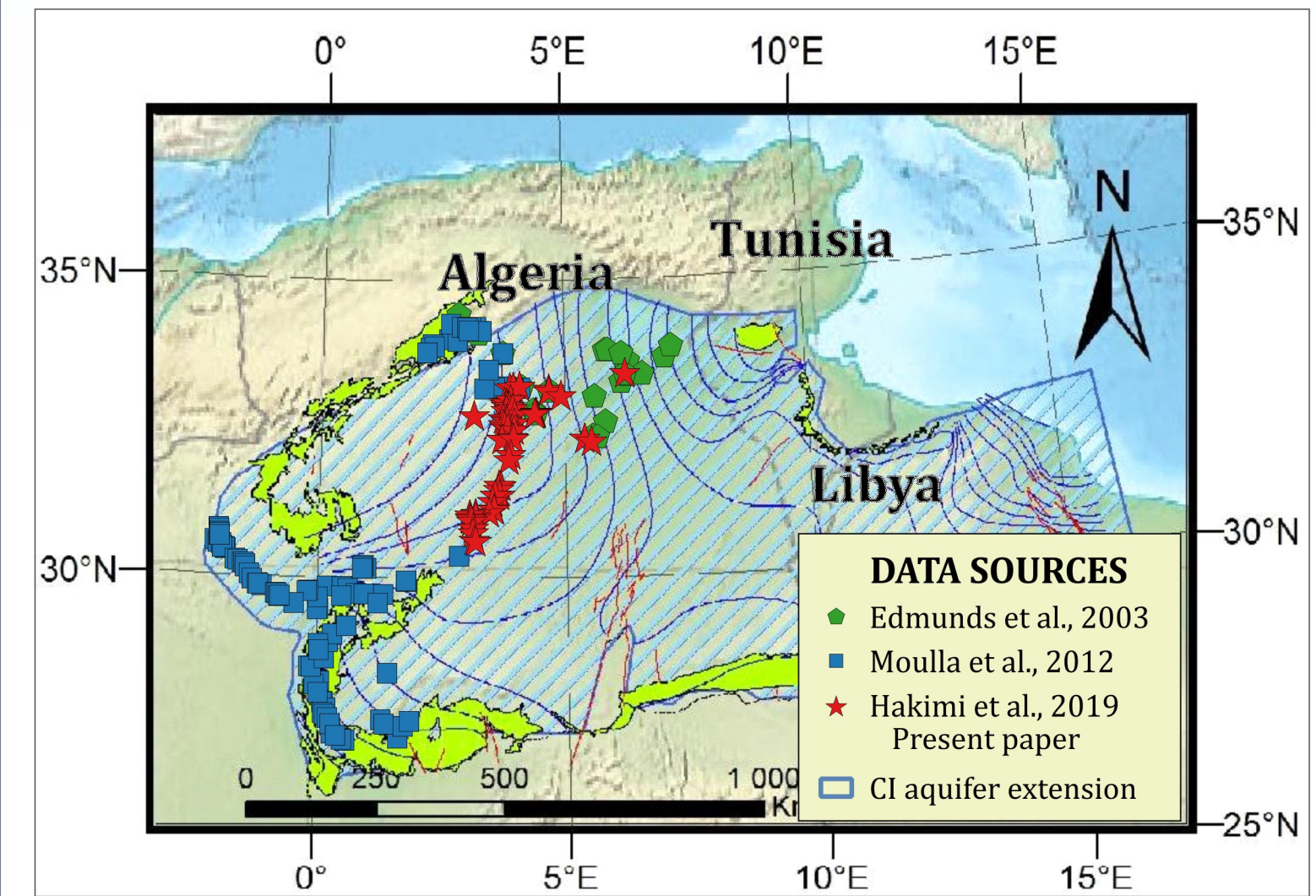


Context

- Sahara: Arid zone \Rightarrow **Groundwater** is the main water resource;
- North-Western Sahara Aquifer System (NWSAS): **Transboundary** aquifers shared between Algeria, Tunisia and Libya; more than 1 million of km²;
- Continental Intercalaire** aquifer (CI): Shaly-sand; the largest and the thickest, \approx 350m ;
- Geological data: **lithological continuity**; Piezometric map: multiple **flow directions**;

This study aims to identify different processes that control hydrochemistry of CI groundwater and to provide information about recharge processes by developing high density sampling network.



1. Discussion of our results

1.1. Physical characteristics

- Increasing of in situ T° and EC in accordance with groundwater flow direction.
- Values higher in N than in S.

1.2. Chemical facies

- North (GN): SO₄-Cl-Na type;
- South (GS): HCO₃-Ca-Na type.

1.3. NO₃ origin

- Using Mayer plot (2005), we can deduce that NO₃ has predominantly a natural origin which is soil nitrification;
- Denitrification processes are not much significant despite the fact that CI aquifer is confined, except for the extreme north-east where NO₃ is almost absent.

2. Comparison with previous data

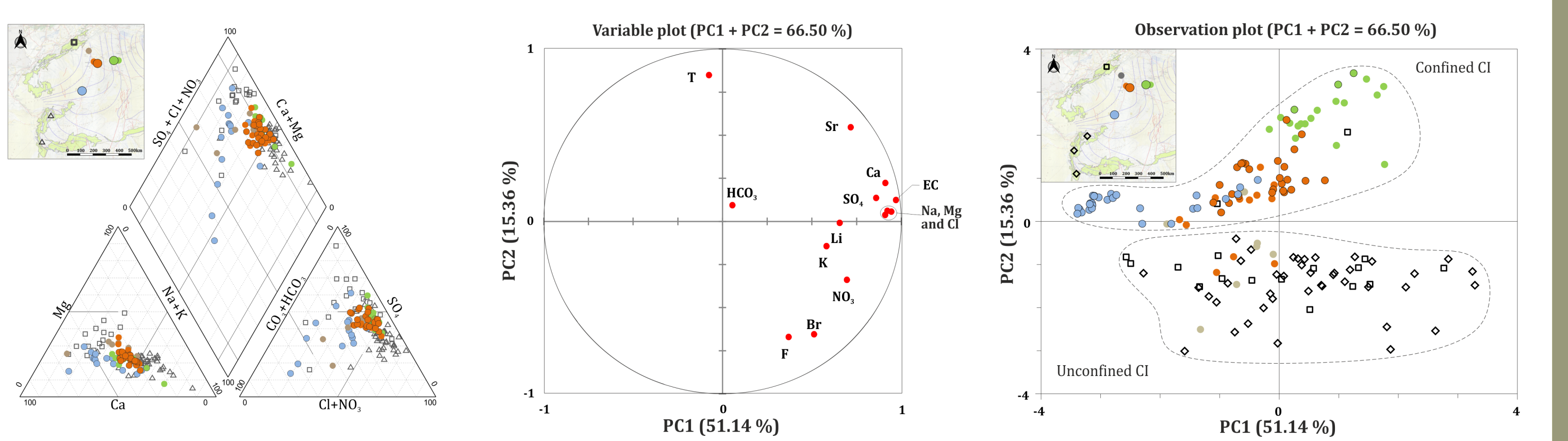
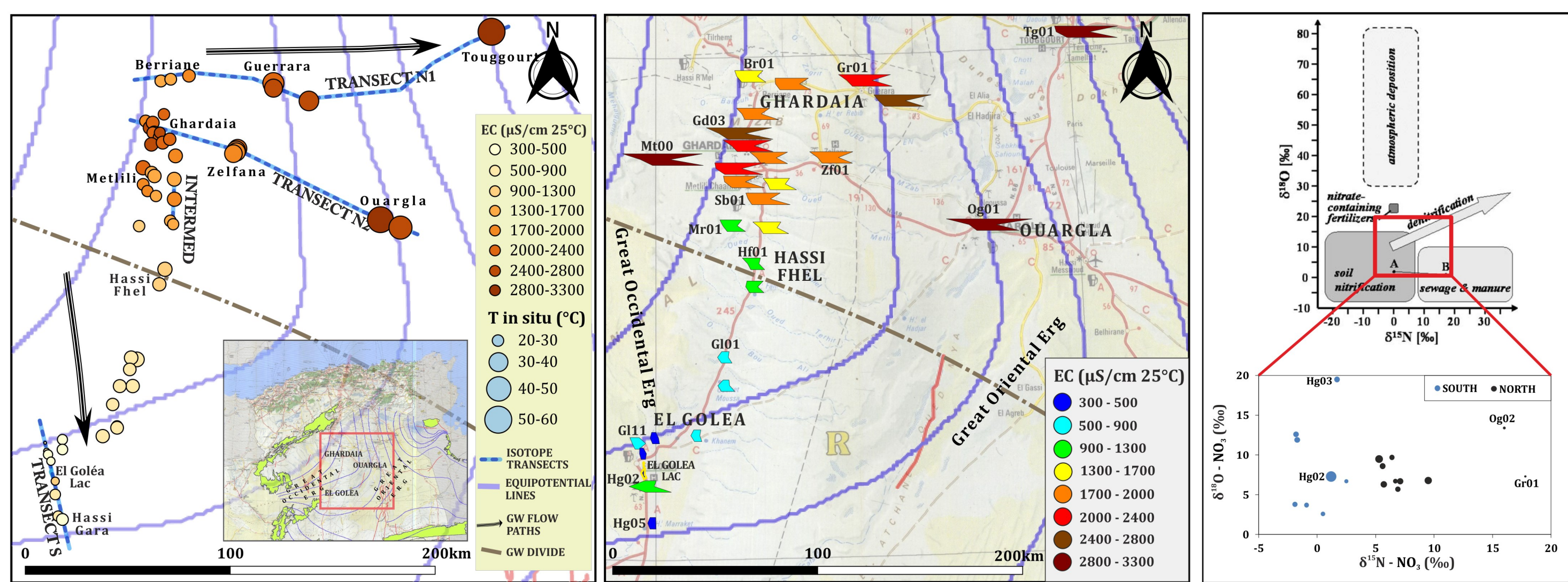
2.1. Chemical variation of CI groundwater

Water type in Piper diagram: SO₄-Ca in Saharan Atlas, CI-Na in the occidental basin, CI - SO₄-Ca-Na in central basin.

PCA variables: EC and major elements control PC1 (51.84%); PC2 (15.23%) is correlated with the **temperature**.

PCA observations: Two clusters depending on whether CI is **confined or unconfined**.

Good continuity in confined area; much important variability in unconfined CI.



As for SOM, only samples for confined area are used for running scripts. Results show the main correlation of EC with evaporites minerals and the effect of residence time on hydrochemical variations.

Clusters depend on relative location of samples compared to equipotential lines, spatial variation of aquifer lithology and hydrochemical characteristics of CI groundwater.

2.2. Mineralization origin

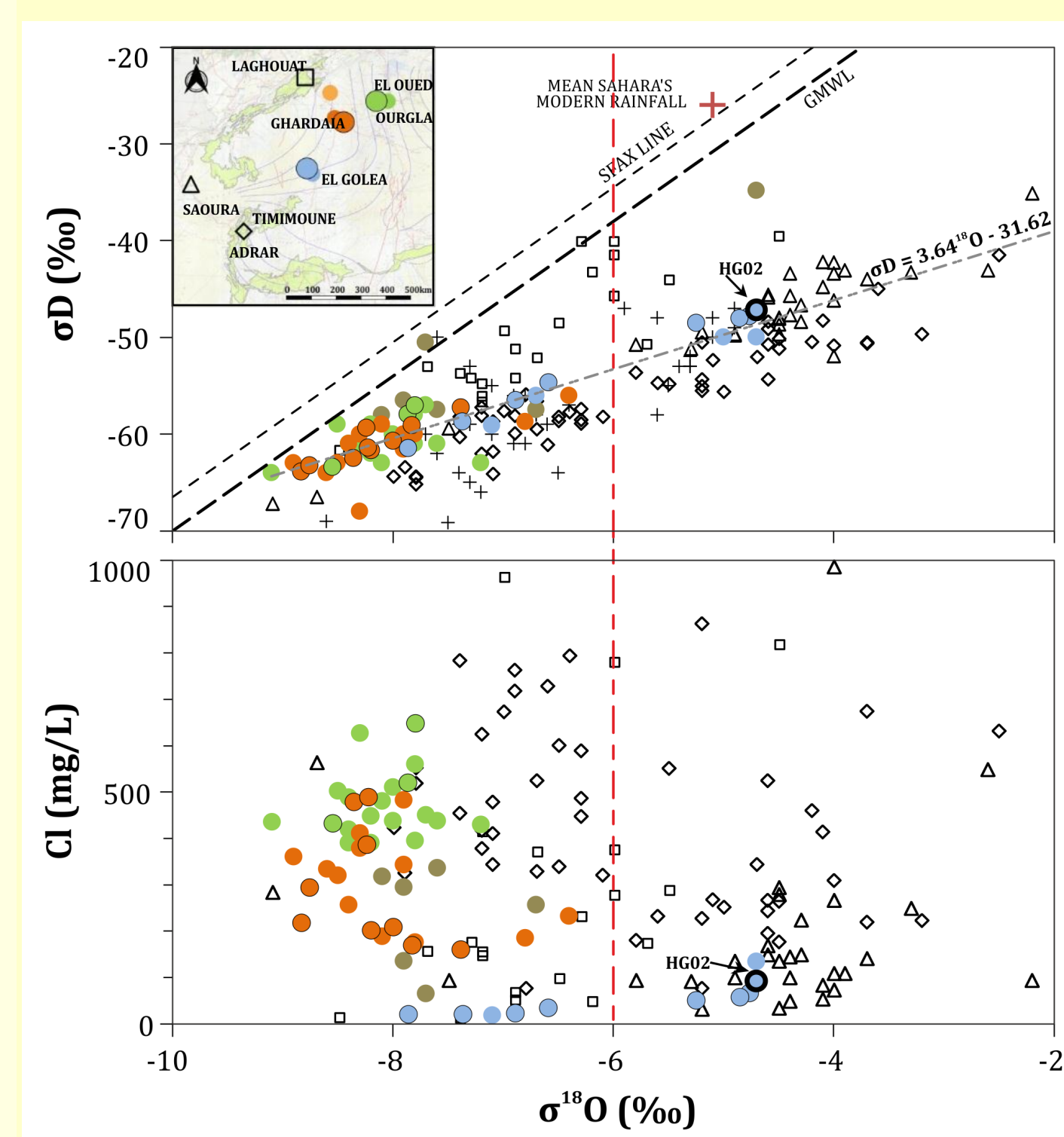
Saturation index :

- EVAPORITES**: SI \ll 1 \Rightarrow undersaturated;
- CARBONATES**: -0.5 > SI > 0.5 \Rightarrow in equilibrium;
- SI smaller in southern area of confined CI : There, the aquifer is more sand-enriched, transmissivity and effective velocity are higher, so, residence time is smaller.

Minor elements

Sr/Ca and Br/Cl ratios show that CI lithology is almost characterised by high content of evaporite minerals who are responsible of salinization phenomena.

Redox conditions : In confined CI, reductive conditions predominate in the middle of Mزاب Ridge.

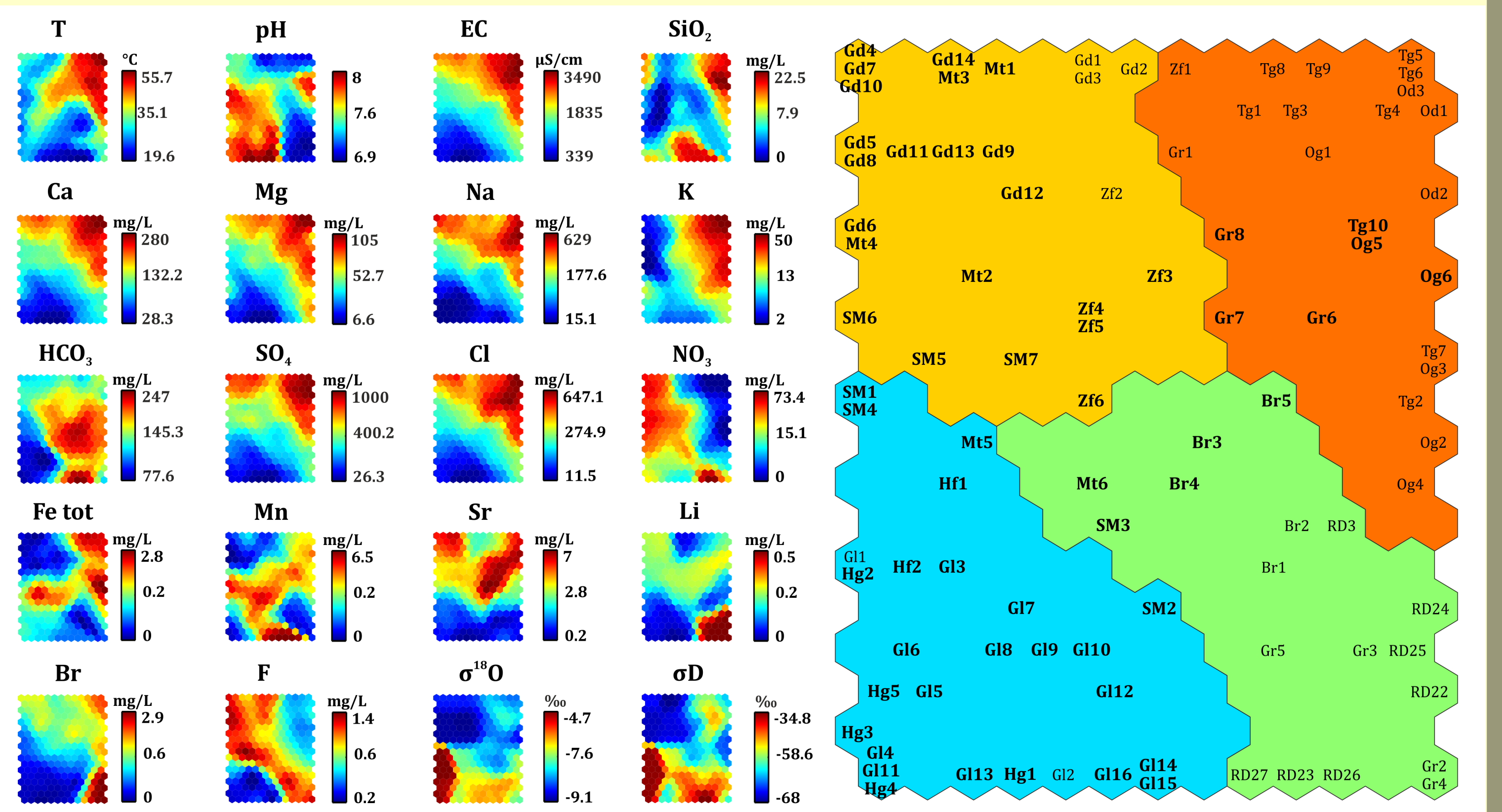


2.3. Stable isotope data

$\delta^{18}O = -6\text{‰}$ can be taken as limit between two groups of samples according to their isotopic content; the most depleted are those from **confined CI**; the most enriched and heterogeneous ones are those belonging to **unconfined CI**.

The enrichment is mainly due to mixing with hallow aquifer and/or surface water exposed to evaporation.

It seems that CI groundwater enrichment is inversely proportional to its age.



Conclusions and perspective

The present paper comes completing the gap of knowledge about Continental Intercalaire aquifer hydrogeochemistry in the occidental basin and Mزاب ridge. The major conclusion that we can retain is that **groundwater in confined area of CI aquifer operates separately than the unconfined zone**.

Thus, two groups of factors control CI groundwater quality:

- Interactions with aquifer lithology
- Residence time and aquifer depth.

As a perspective for this work, we are planning to use **cosmogenic isotopes** (¹⁴C, ³⁶Cl) to constrain residence time of CI groundwater as well as **noble gases** to have idea about climatic conditions during its recharge in order to check some hypothesis advanced above.