

François Roland¹, Olivier Debauche², Enrico Filippi³, Sébastien Bette¹

¹ Electromagnetism & Telecom Department, University of Mons; ² Computer Sciences Department, University of Mons; ³ FabLab Mons

Abstract

LoRaWAN is getting an increasing attention when there is need for low energy consumption and long range transmission.

Project 1 describes how LoRaWAN can be used to locate tools on large construction sites by adding mobile base stations and using smart software algorithms.

Project 2 describes collects experimental data so that factors influencing a LoRaWAN connection can be identified and prioritized.

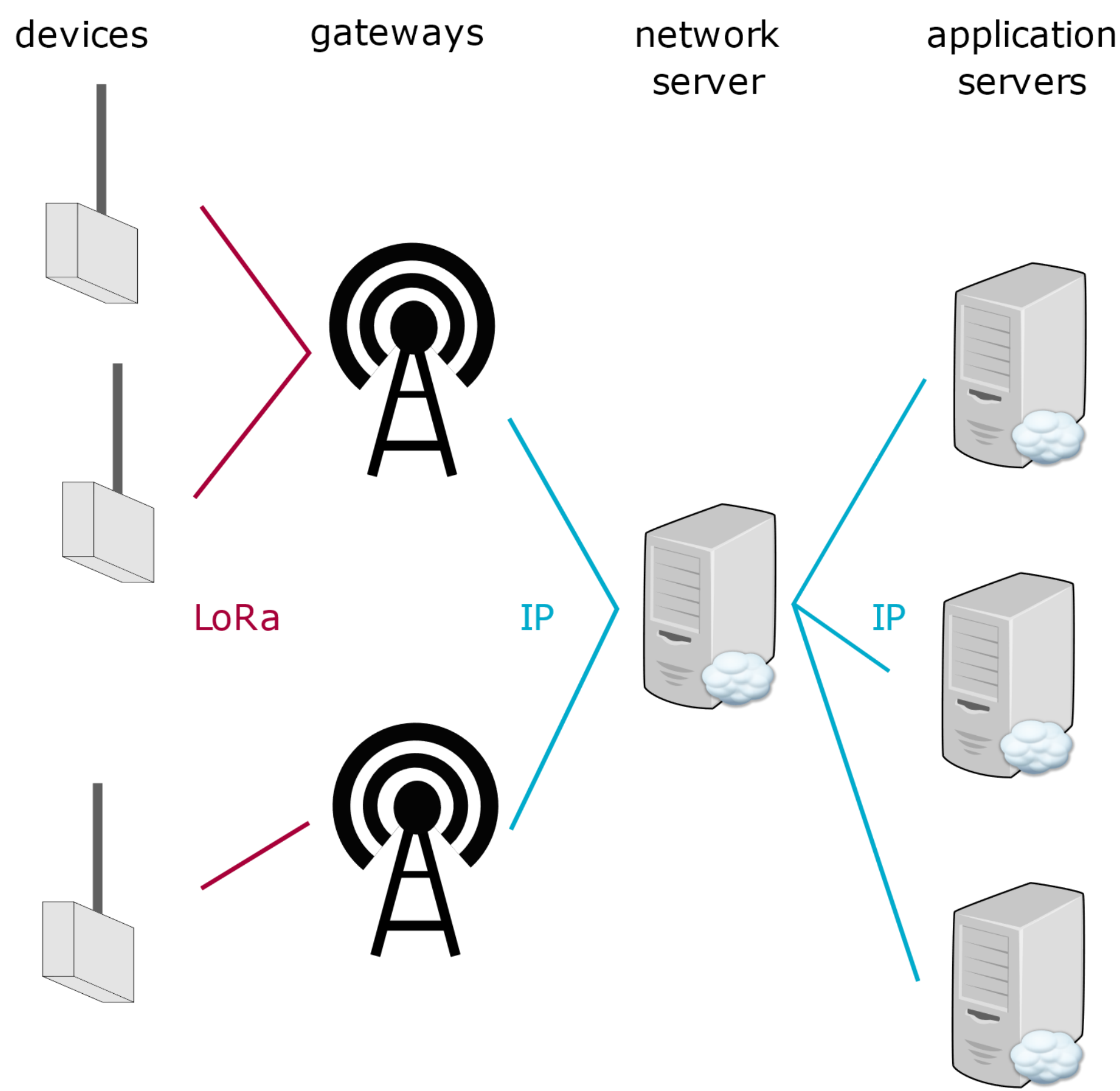


Figure 1: architecture of a LoRaWAN network

Project 1: Locating tools on construction sites

Challenge

One of our partners wants to locate tools (digger bucket, drills, jack hammers) on his construction sites by sticking some tags on them.

- Precision ~ 50 m
- Battery lifetime ~ 5 years
- Waterproof and rugged
- Largest dimension ~ 8 cm
- Cheap production cost

Solutions

- Sub-GHz radio frequencies are the best option to transmit over long ranges and in difficult environments.
- Extra mobile base stations deployed to improve the coverage and cut down transmission time.
- Specifically tuned PCB antennas allow shorter dimensions.

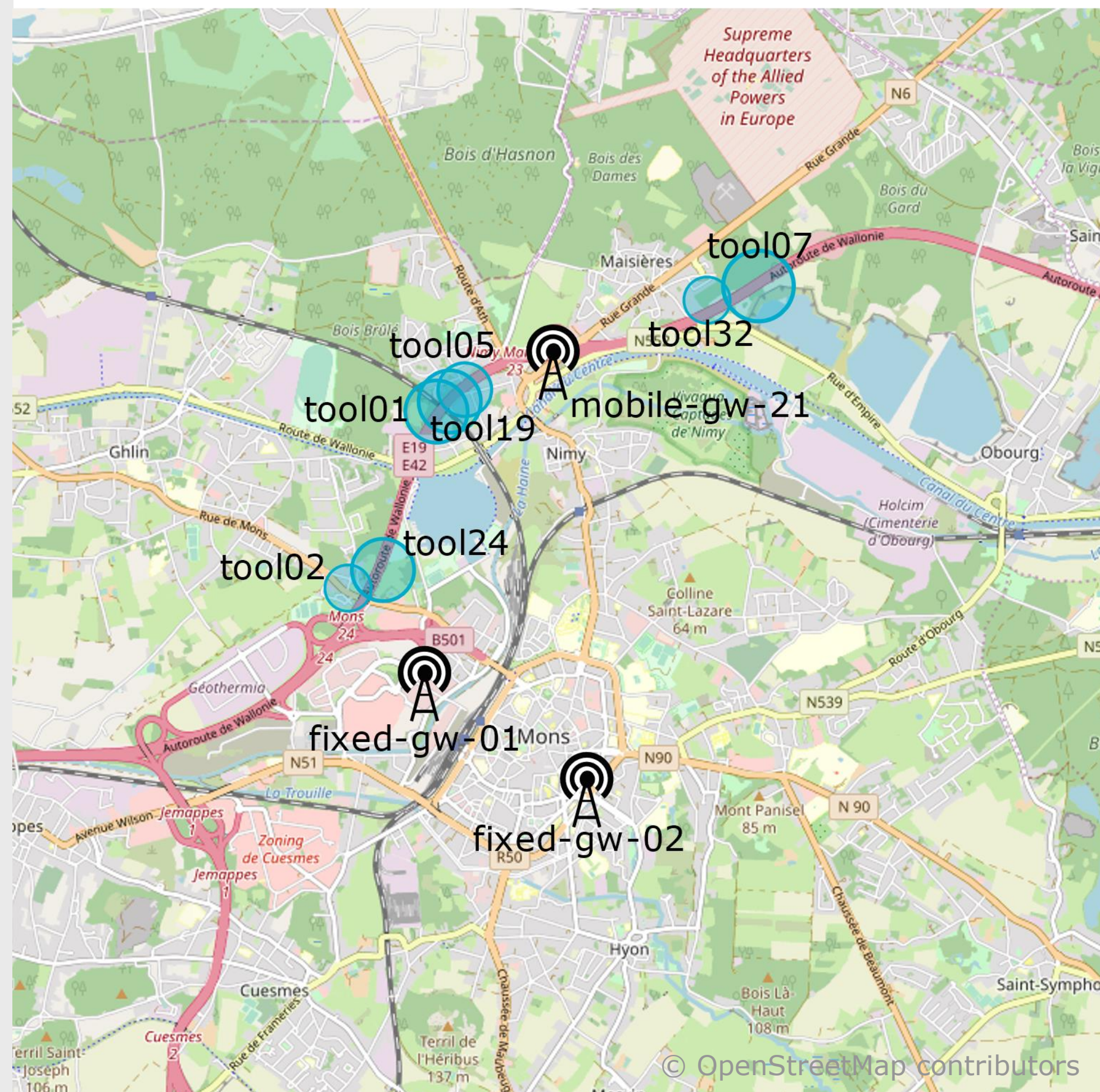


Figure 2: tools located on construction sites

- LoRa-based geolocation to reduce energy consumption (~ 500 0 accuracy).
- On-demand GPS geolocation to improve accuracy (~ 50m).
- Smart algorithm to tune the parameters which impact battery lifetime (number of wake-ups per day, transmission parameters and usage of the GPS).

Future work

As the partner runs many construction sites at the same time, the right number of mobile base stations has to be determined through simulations and experimentation.

The battery lifetime improvements also need to be estimated through experimentation.



Figure 3: current consumption profile of a GPS locator tag

Project 2: Identifying LoRa influencing factors

Context

LoRa is a technology commonly used for battery-operated sensors communicating over long distances. Multiple experiments have been carried on to estimate its performance. But they either use a limited number of devices and metrics [1-4] or simulation [5].

This experiment will collect extra data and identify correlations with the transmission quality metrics.

Method

In order to generate data, many devices will be disseminated across a city. Twenty devices will have a fixed location, five will be moving.

Data to be collected:

- Transmission metrics communicated by base stations;
- GPS chip on mobile devices;
- Other web services (mainly meteorological observations)



Figure 4: mobile LoRaWAN device with its custom packaging.

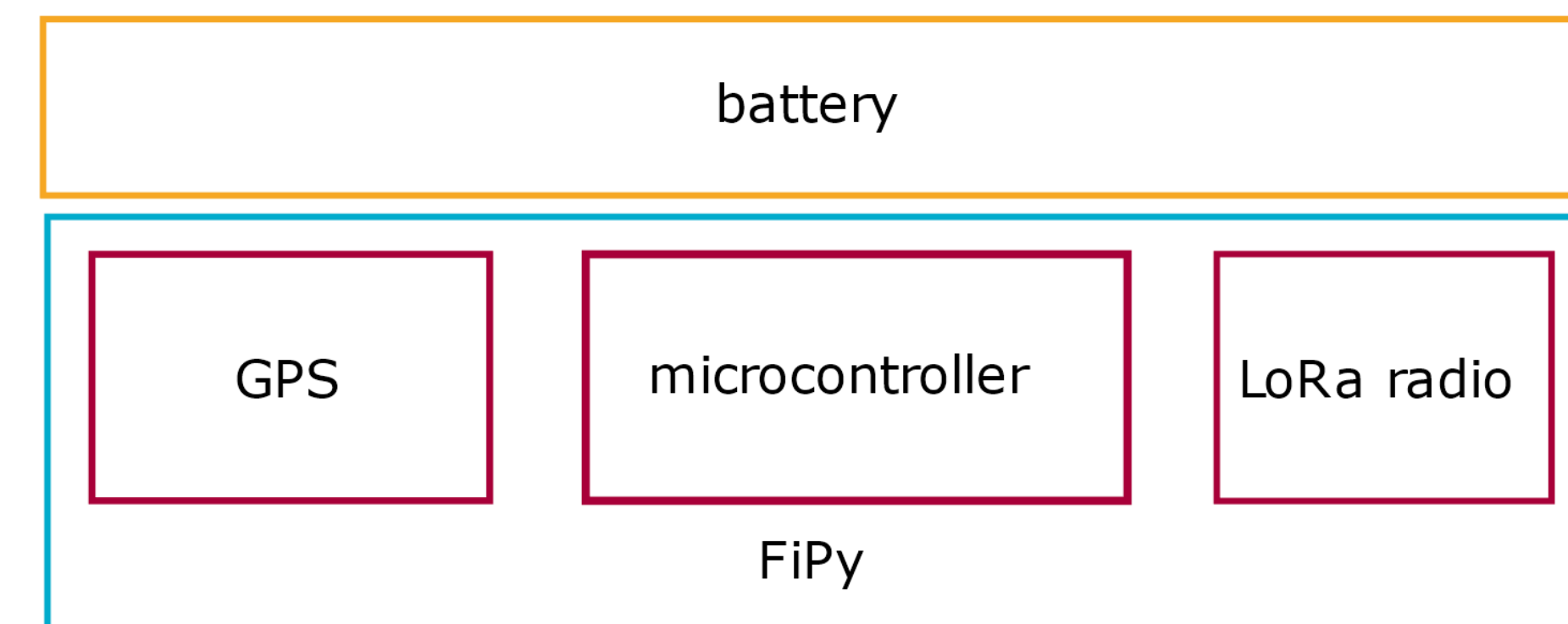


Figure 5: device block schema

Future work

- Deploy the sensors throughout the city.
- Locate the static devices precisely.
- Improve the packaging to be waterproof.
- Determine which data to transmit from the sensors, which data to collect from the network and how to store them in order to analyze them.
- Analyze the collected data in order to find correlations and create a statistical model.

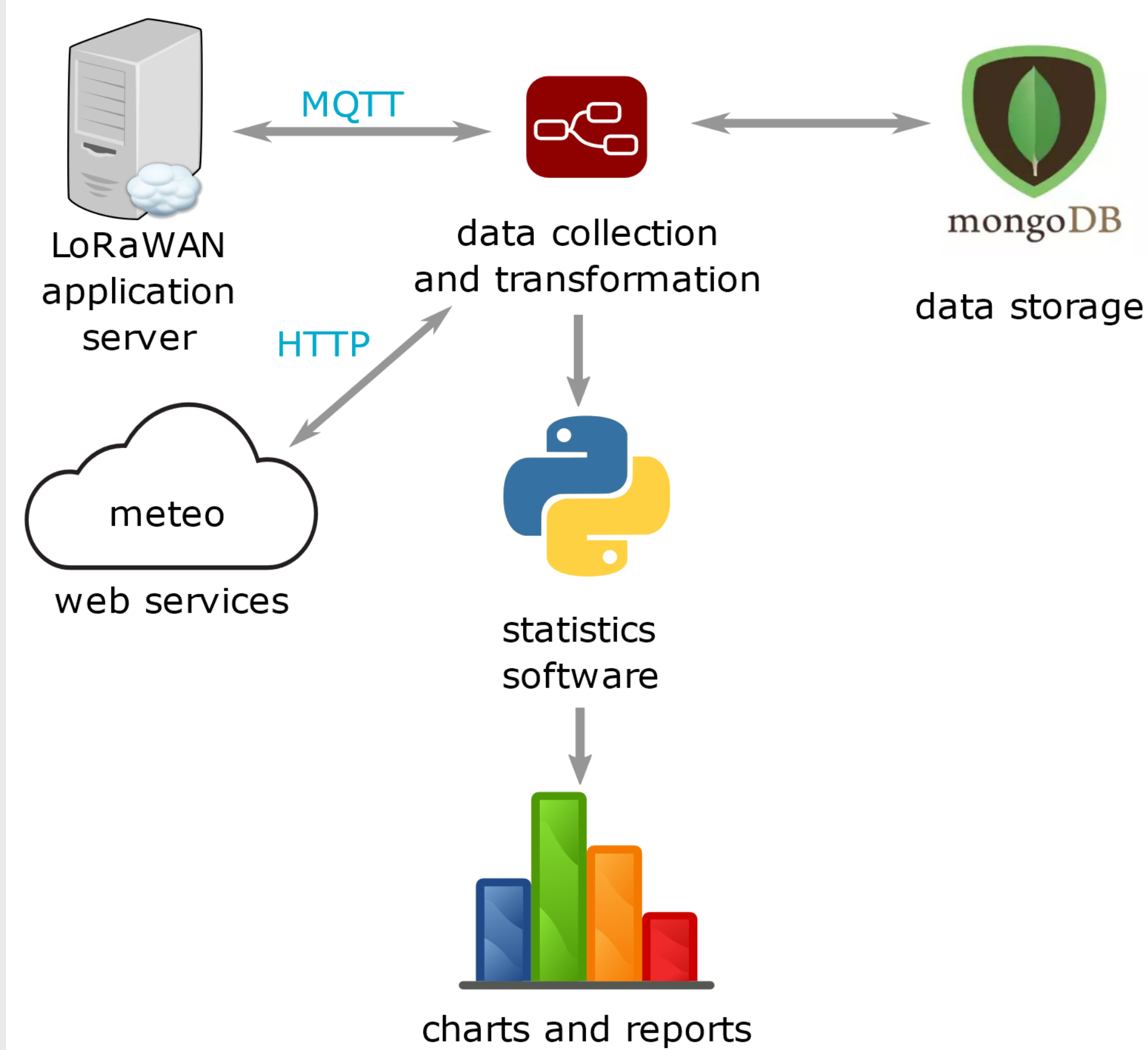



Figure 6: data collection architecture

References

- [1] M. Centenaro, L. Vangelista, A. Zanella, and M. Zorzi, "Long-range communications in unlicensed bands: The rising stars in the IoT and smart city scenarios," IEEE Wirel. Commun., vol. 23, no. 5, pp. 60-67, 2016.
- [2] T. Petrić, M. Goessens, L. Nuaymi, L. Toutain, and A. Pelov, "Measurements, performance and analysis of LoRa FABIAN, a real-world implementation of LPWAN," IEEE Int. Symp. Pers. Indoor Mob. Radio Commun. PIMRC, 2016.
- [3] G. Pasolini et al., "Smart city pilot projects using LoRa and IEEE802.15.4 technologies," Sensors, vol. 18, no. 4, pp. 1-17, 2018.
- [4] R. Sanchez-Iborra, J. Sanchez-Gomez, J. Ballesta-Viñas, M. D. Cano, and A. F. Skarmeta, "Performance evaluation of lora considering scenario conditions," Sensors, vol. 18, no. 3, 2018.
- [5] J. Haxhibeqiri, F. Van den Abeele, I. Moerman, and J. Hoebeke, "LoRa scalability: A simulation model based on interference measurements," Sensors, vol. 17, no. 6, 2017.

Acknowledgments

The mobile device packaging was designed and printed at FabLab Mons.



Fab-IoT-Lab is supported by the European Regional Development Fund and Wallonia in the framework of the DigiSTORM project.



LE FONDS EUROPÉEN DE DÉVELOPPEMENT RÉGIONAL ET LA WALLONIE INVESTISSENT DANS VOTRE AVENIR