

« Cap-Haïtien » or « how to 'construct' a flood risk in a decade »

Gracia Joseph GRACIUS ¹, Luc CLERVIL ² and Pierre OZER ³

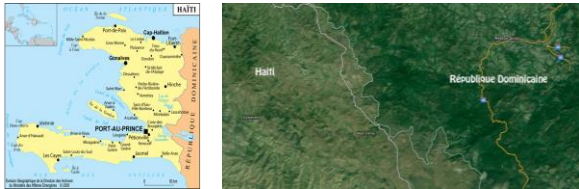
- ¹ Master de spécialisation en Gestion des Risques Naturels, 
- ² Master de spécialisation en Gestion des Risques et des Catastrophes, 
- ³ The Hugo Observatory,  Environment, Migration, Politics

7th Belgium Geography Day, University of Liège, 17 November 2017

Cap-Haïtien, Haïti



Cap-Haïtien, Haïti



Cap-Haïtien, Haïti



Cap-Haitien, Haïti



Haiti: 5 morts et plus de 10.000 maisons inondées

AFP Publié le vendredi 17 novembre 2017 à 07h10 - Mis à jour le vendredi 17 novembre 2017 à 07h19

La Libre.be



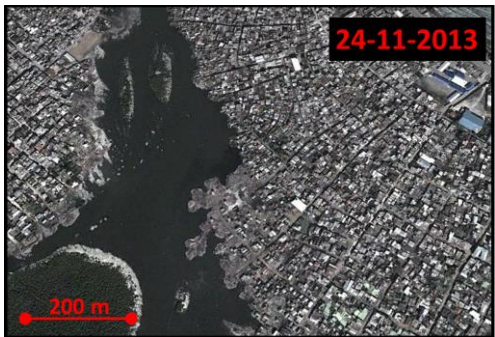


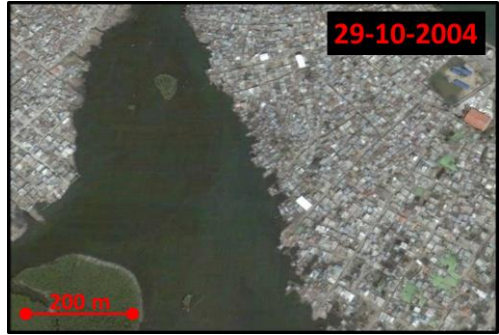
Cap-Haïtien, Haïti



Cap-Haïtien, Haïti



Cap-Haïtien, Haïti





Any solution ?

Conclusion

- 95% of the 102 households have been displaced in the past because of environmental degradation or climate disorders or because of forced displacements by the authorities
- 80% of the 102 households want to leave this area and be relocated in places with access to water and electricity and safe from flooding.
- They want to leave but they can't because of the lack of resources.
- Problem: there is no place left to welcome these people and none of the neighboring communes wants to welcome these 'poor' people.

Conclusion

INHABITABILITY

Conclusion

INHABITABILITY

TRAPPED POPULATION

Conclusion

