

MINISTRY OF ECONOMIC AFFAIRS  
ADM. MINES - GEOLOGICAL SURVEY OF BELGIUM  
13 Jennerstreet - 1040 Brussels - Belgium

INTERNATIONAL SYMPOSIUM ON  
**NAMUR** → 1974  
BELGIAN MICROPALAEONTOLOGICAL LIMITS  
FROM EMSIAN TO VISEAN — SEPTEMBER 1st to 10th

## EXCURSION C

### Guides :


**BOUCKAERT J.**  
**CONIL R. (leader)**  
**GROESSENS E.**  
**STREEL M.**  
**SANDBERG C.**

### GUIDEBOOK

Edited by  
J. BOUCKAERT & M. STREEL

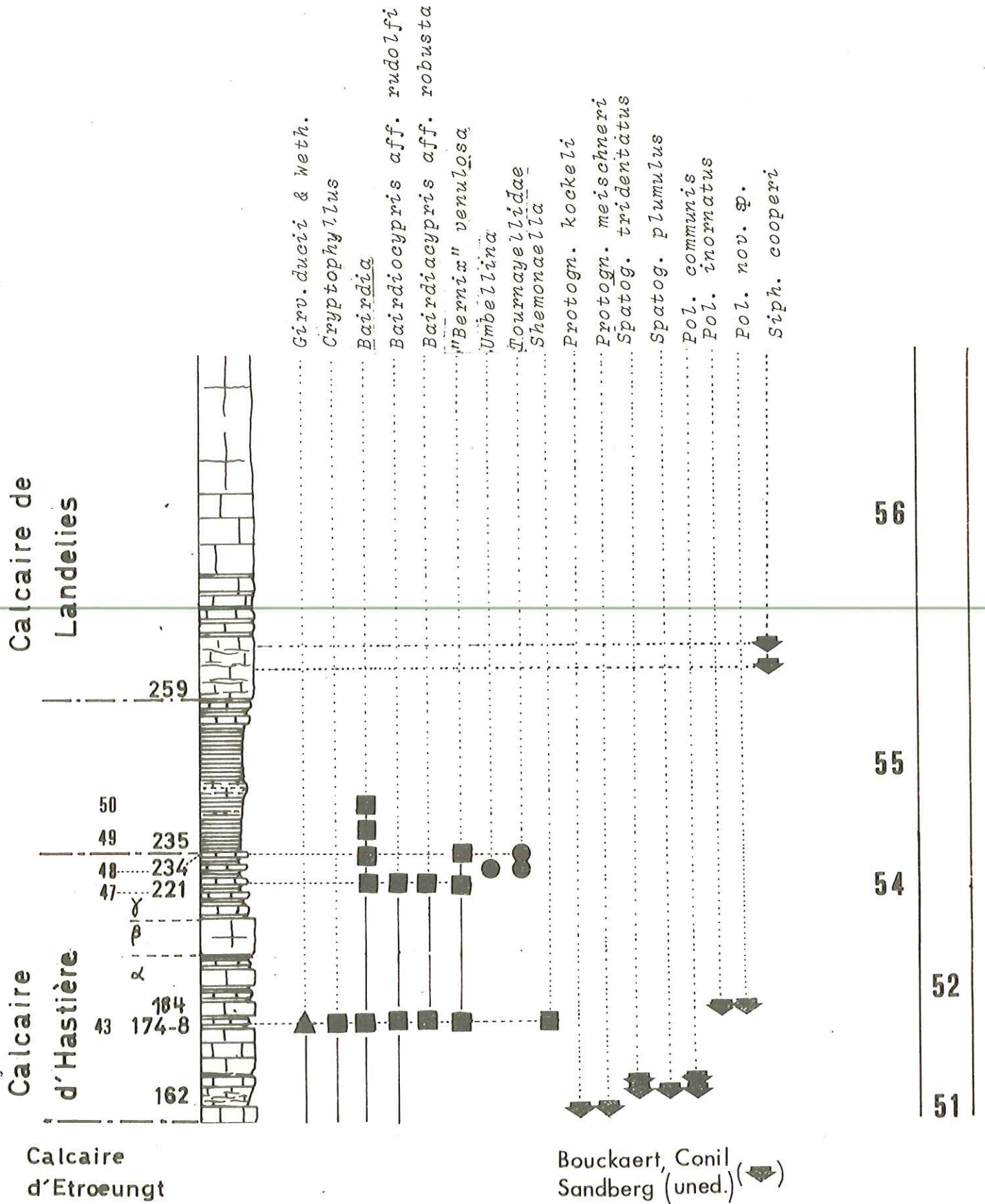
# 1 ANSEREMME C<sup>1</sup>a (M.g.m. 47-49)

1964. R. CONIL, M. LYS & E. PAPROTH, Acad. roy. Belg. Cl. Sc., Mém. 4°, 2, XV, 4, pp. 30-32, pl. XIII, fig. 3.
1965. B. MAMET, G. MORTELMANS & P. SARTENAER, Bull. Soc. géol. Géol., LXXIV, fig. 2, III.
1968. R. CONIL, Ann. Soc. géol. Belg., 90, pp. 696-698, h. t. III.
1970. R. AUSTIN, R. CONIL, G. DOLBY, M. LYS, E. PAPROTH, F. RHÔDES, M. STREEL, J. UTTING & D. WEYER, Congr. Coll. Univ. Liège, 55, Strat. Carbonif. pp. 167. h. t. I.



49

47





Coupe du pont-rail d'Anseremme

E

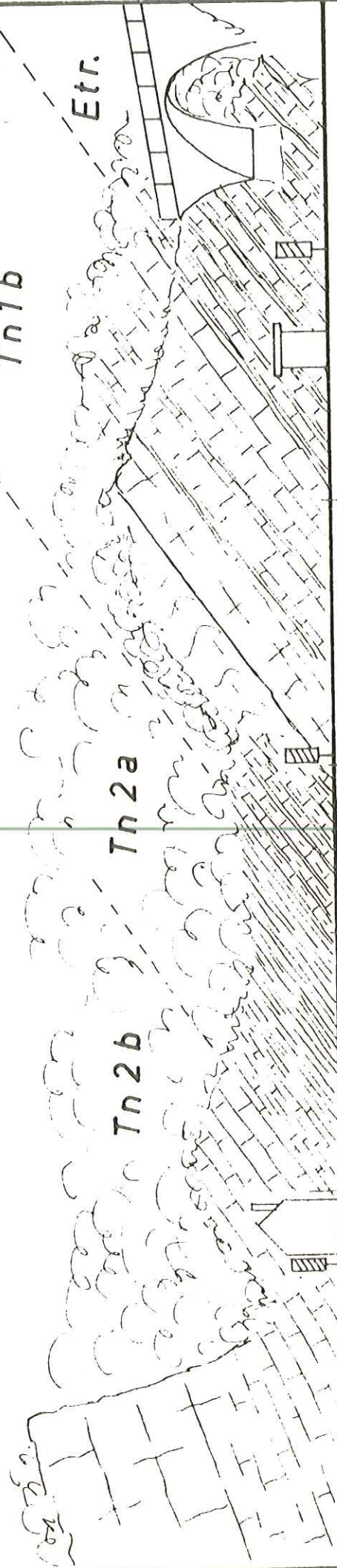
W

Tn1b

Tn2a

Tn2b

Etr.



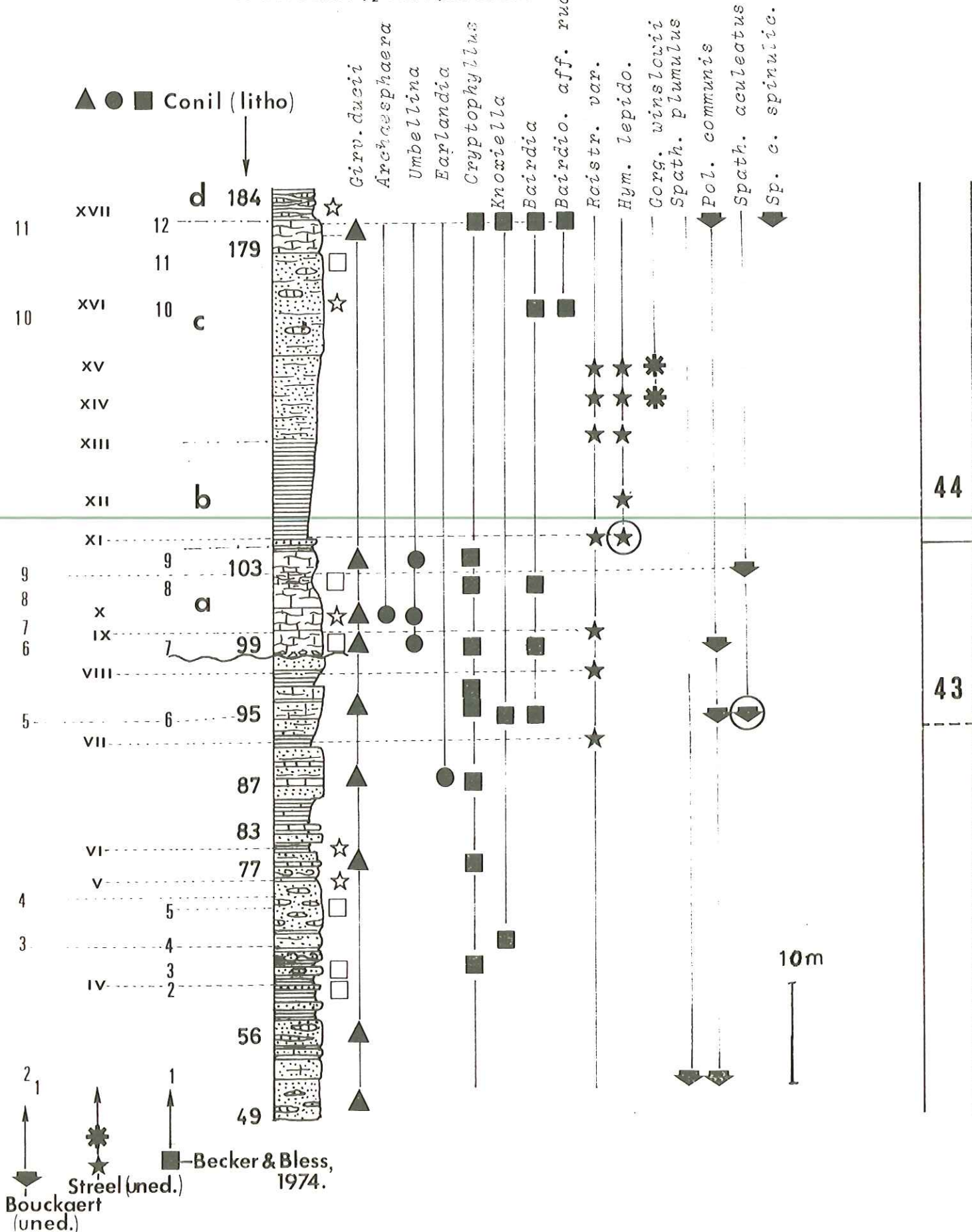
133  
159  
199  
234  
259

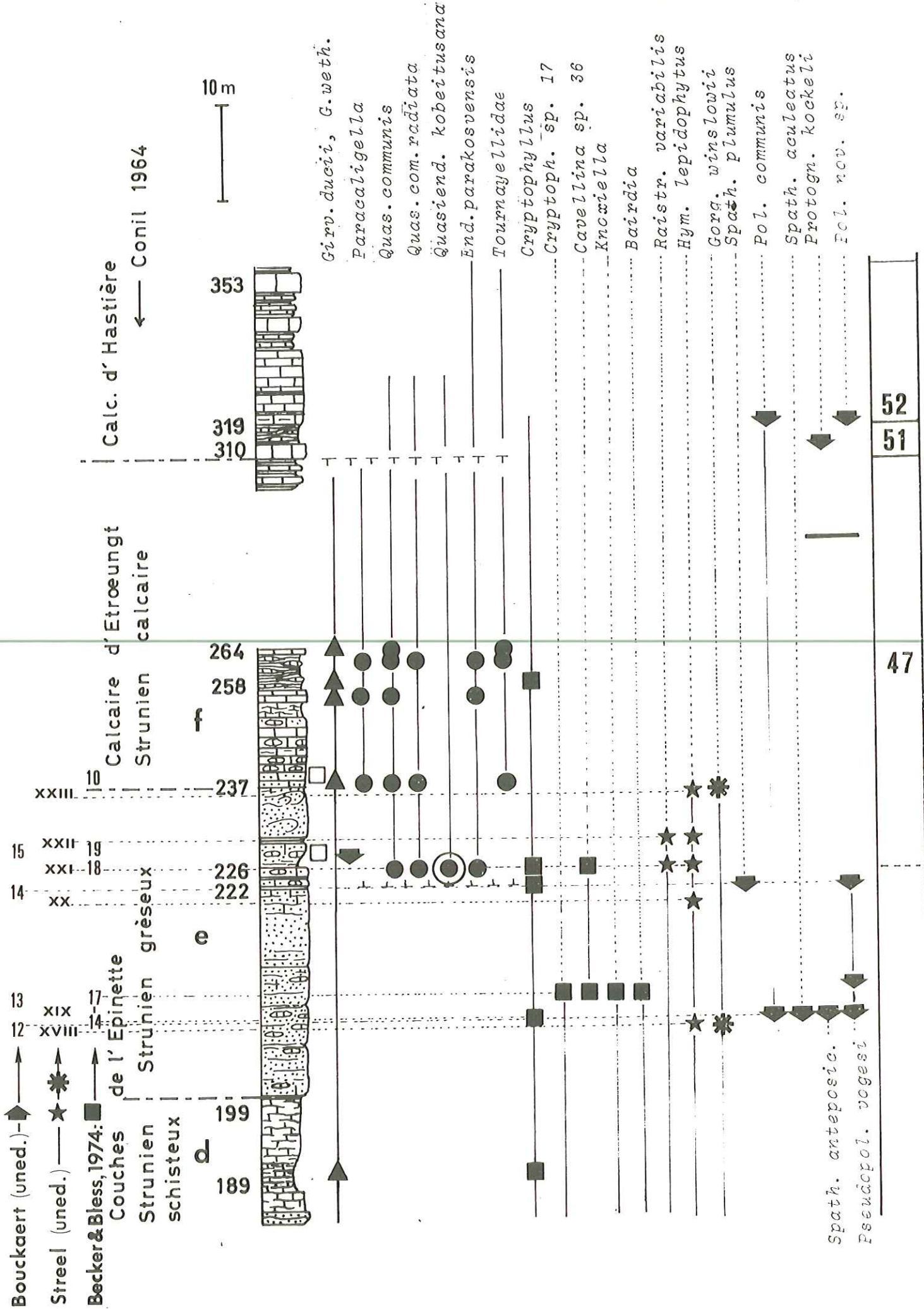
# HASTIERE C<sup>(2)</sup>a (Mgm 43-44)

1964. R. CONIL, M. LYS & E. PAPROTH, Acad. roy. Belg., Cl. Sc., Mém. 4°, 2, XV, 4, pp. 32-34, pl. I, pl. XIV, fig. 5.

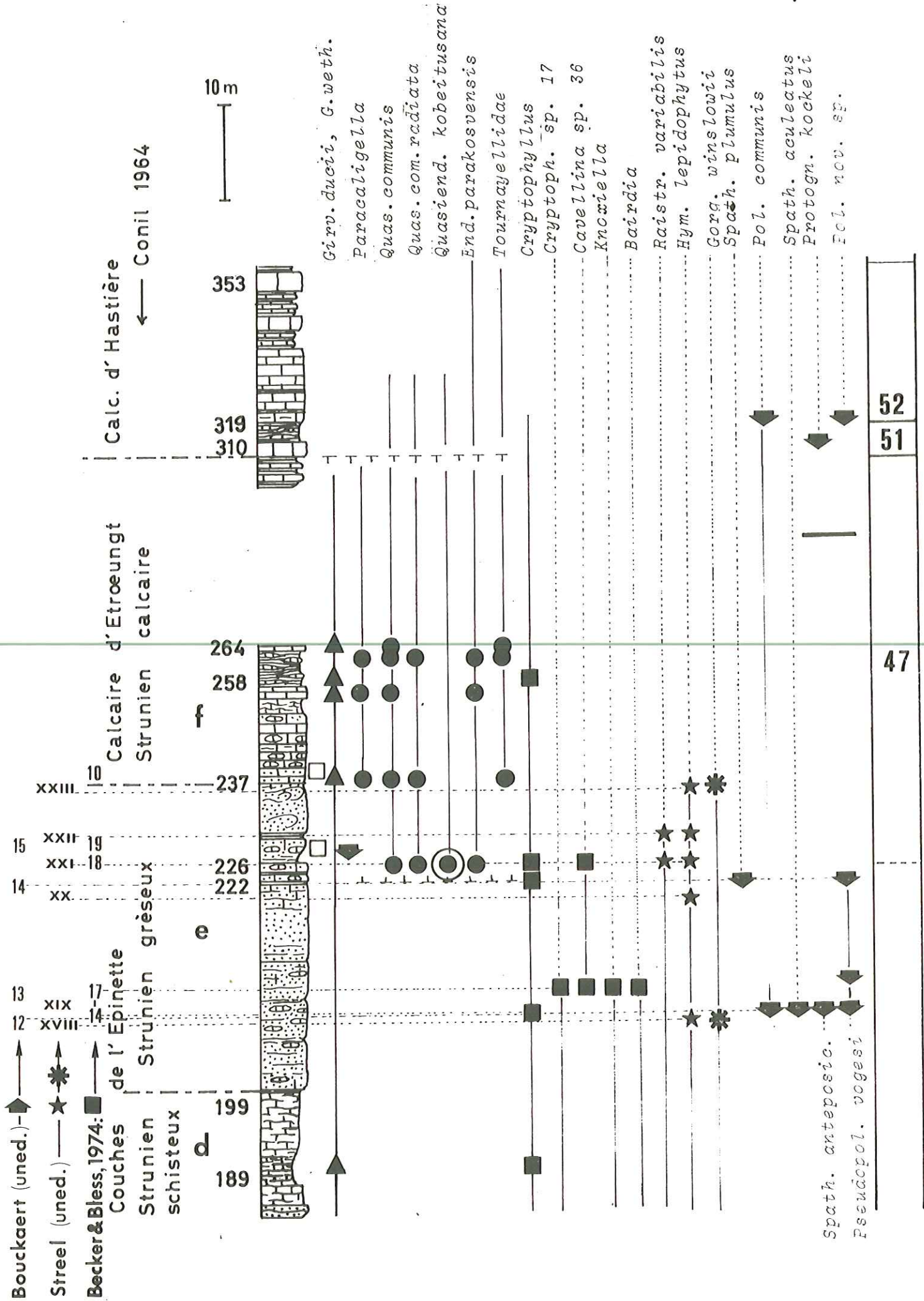
1968. R. CONIL, Ann. Soc. géol. Belg., 90, pp. 701-704, fig. 4, h. t. III.

1970. R. AUSTIN, R. CONIL, G. DOLBY, M. LYS, E. PAPROTH, F. RHODES, M. STREEL, J. UTTING, D. WEYER, Congr. Coll. Univ. Liège, 55, Strat. Carb., p. 167, h. t. II.









52  
51

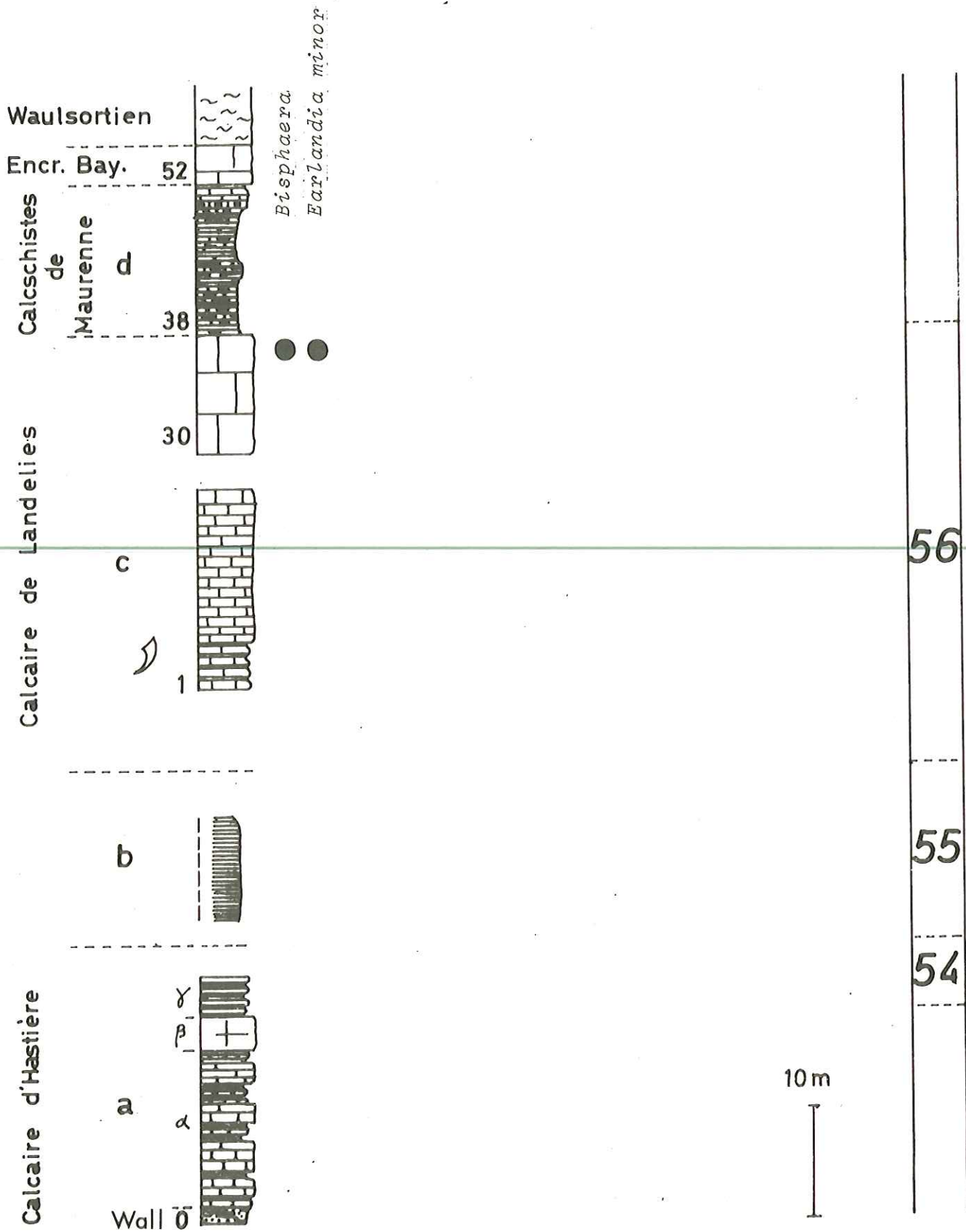
47

# MAURENNE

C<sup>3</sup> (Mg.m.54-57)

1964. R.CONIL, M.LYS & E.PAPROTH, Acad.roy.Belg.,Cl.Sc.,Mém.4°,  
2,XV,4.

1968. R.CONIL, Ann.Soc.géol.Belg.,90,h.t.III.





# GENDRON - CELLES

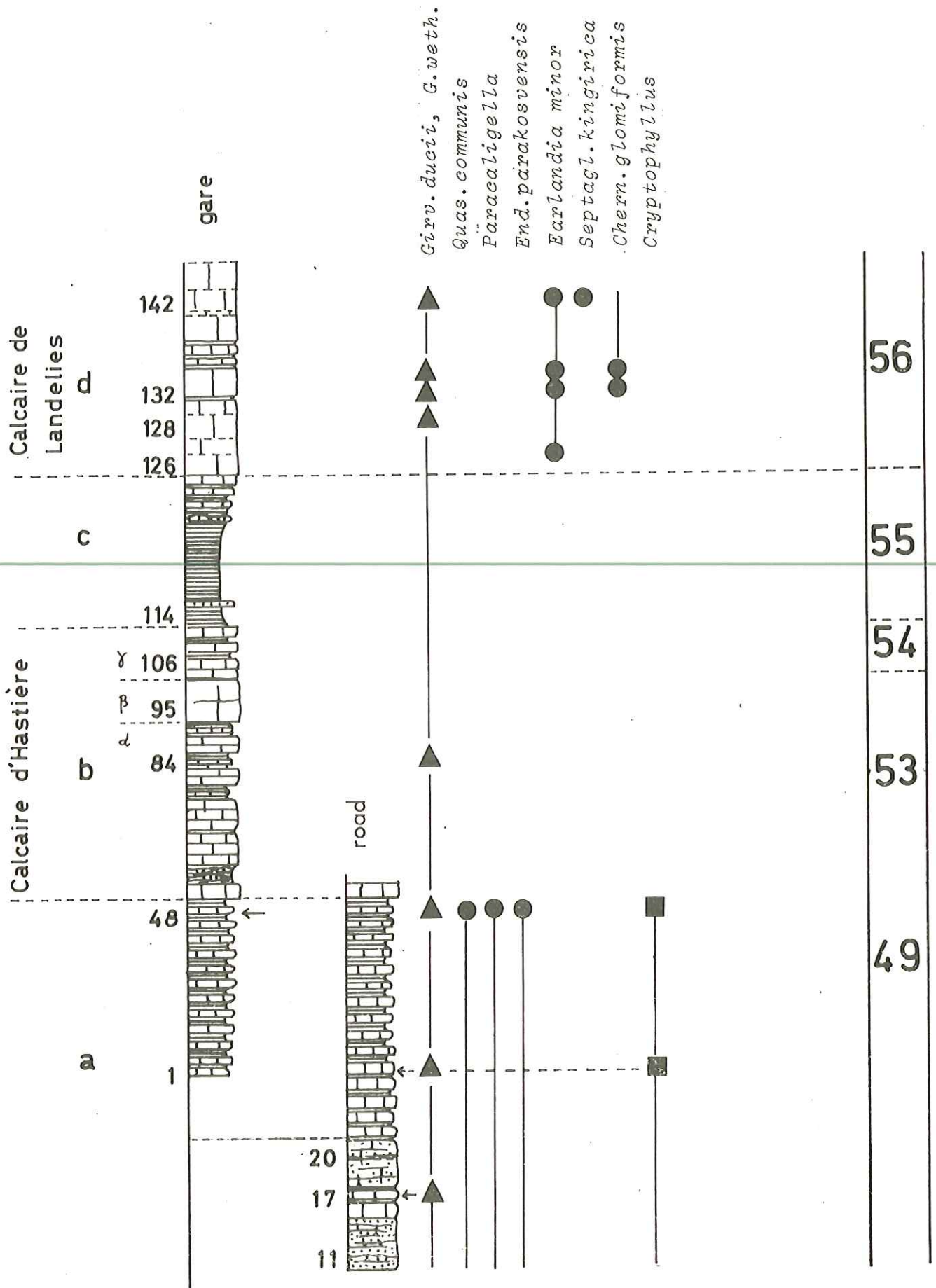
7

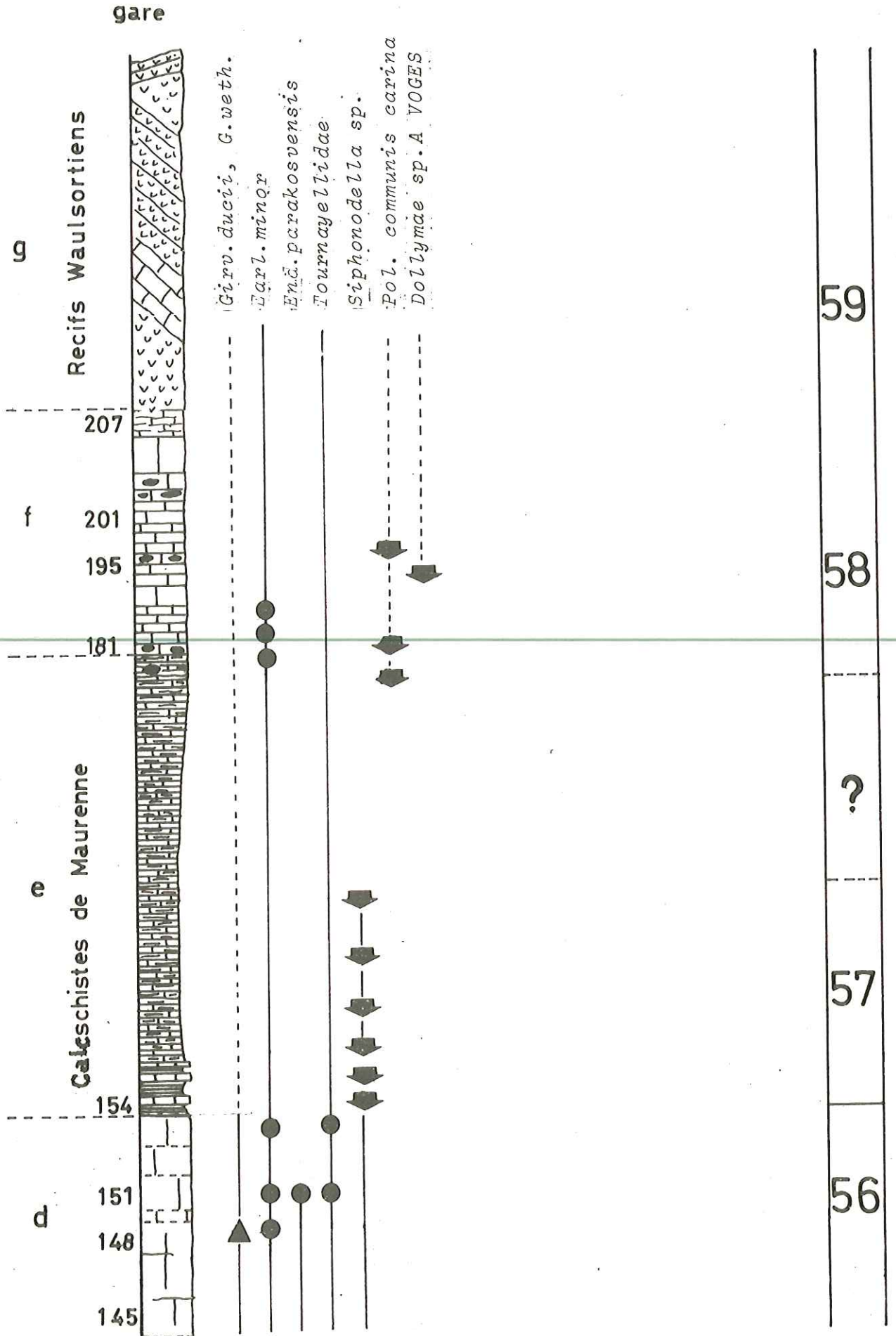
C④a(M.g.m.49 -56)

1895. H. deDORLODOT, Ann.Soc.géol.Nord,XXIII,p.219.

1964. R.CONIL, M.LYS & E.PAPROTH, Acad.roy.Belg.,Cl.Sc.,Mém.4°, 2,XV,4.

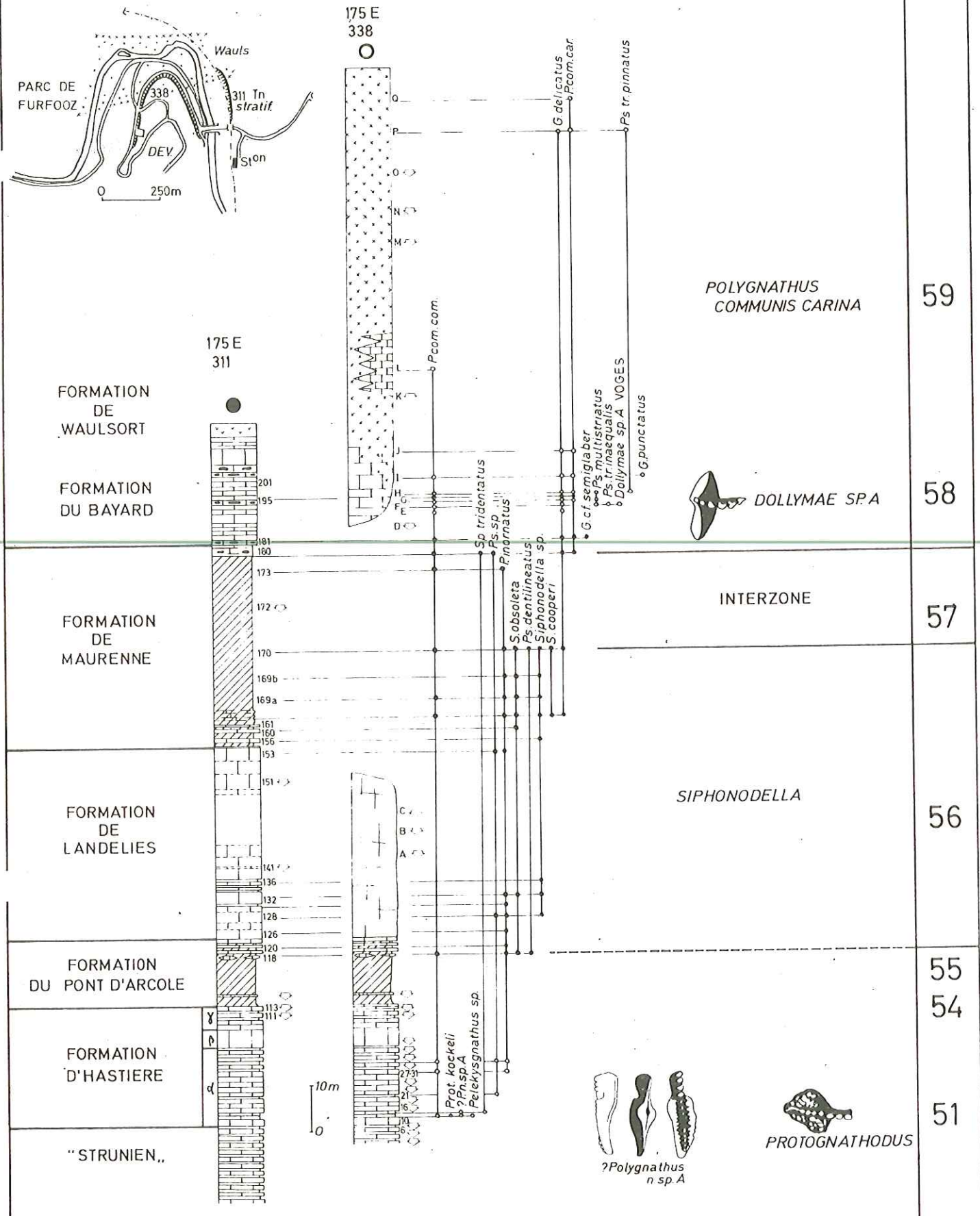
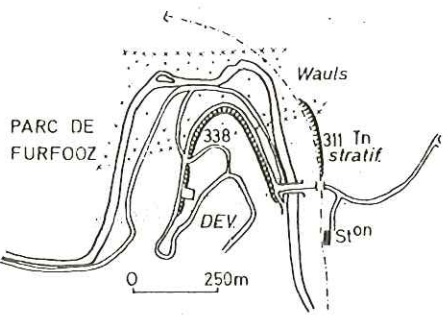
1968. R.CONIL, Ann.Soc.géol.Belg.,90,pp.704-705,h.t.III,figs.5,6.





# GENDRON - CELLES

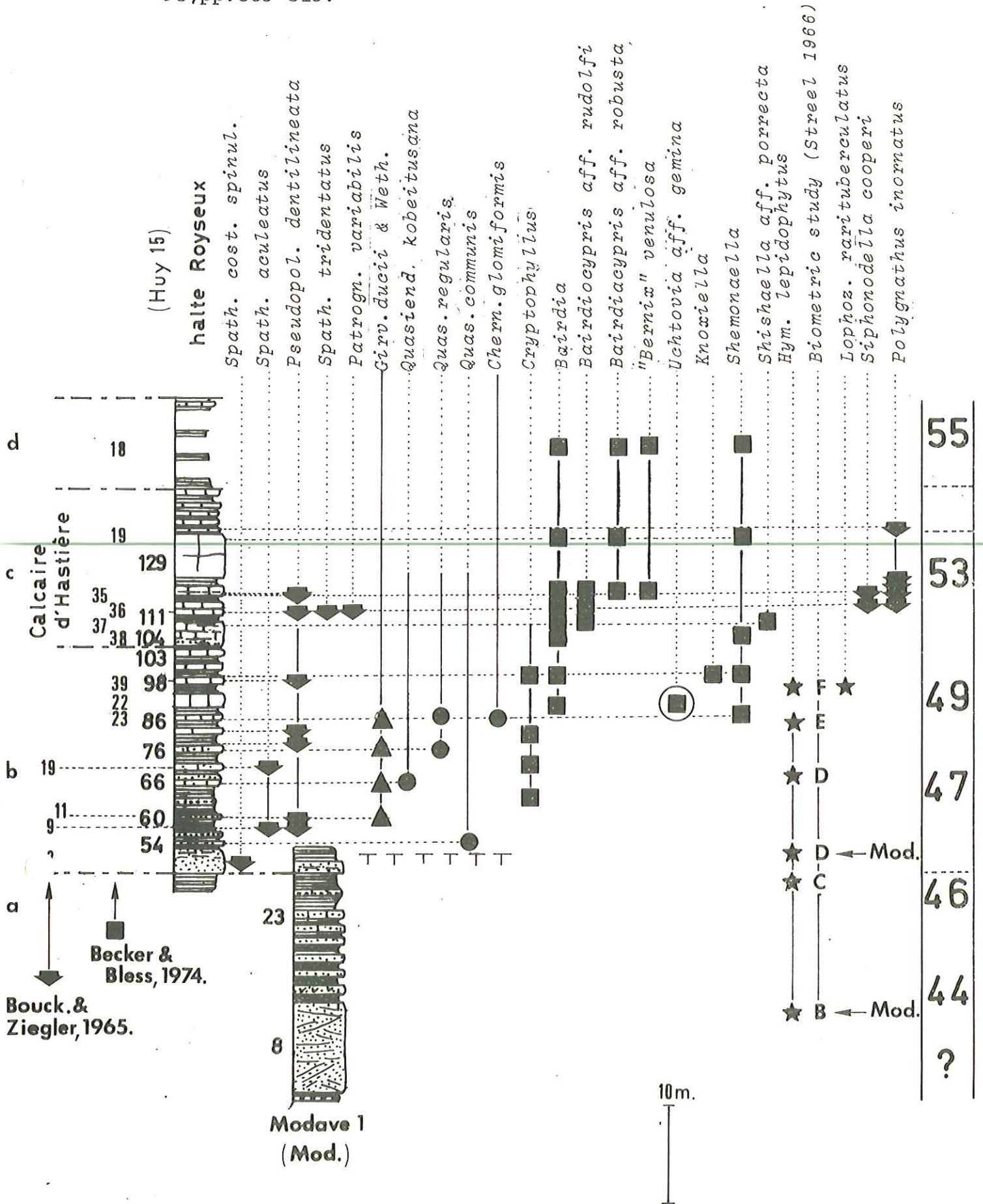
C ④

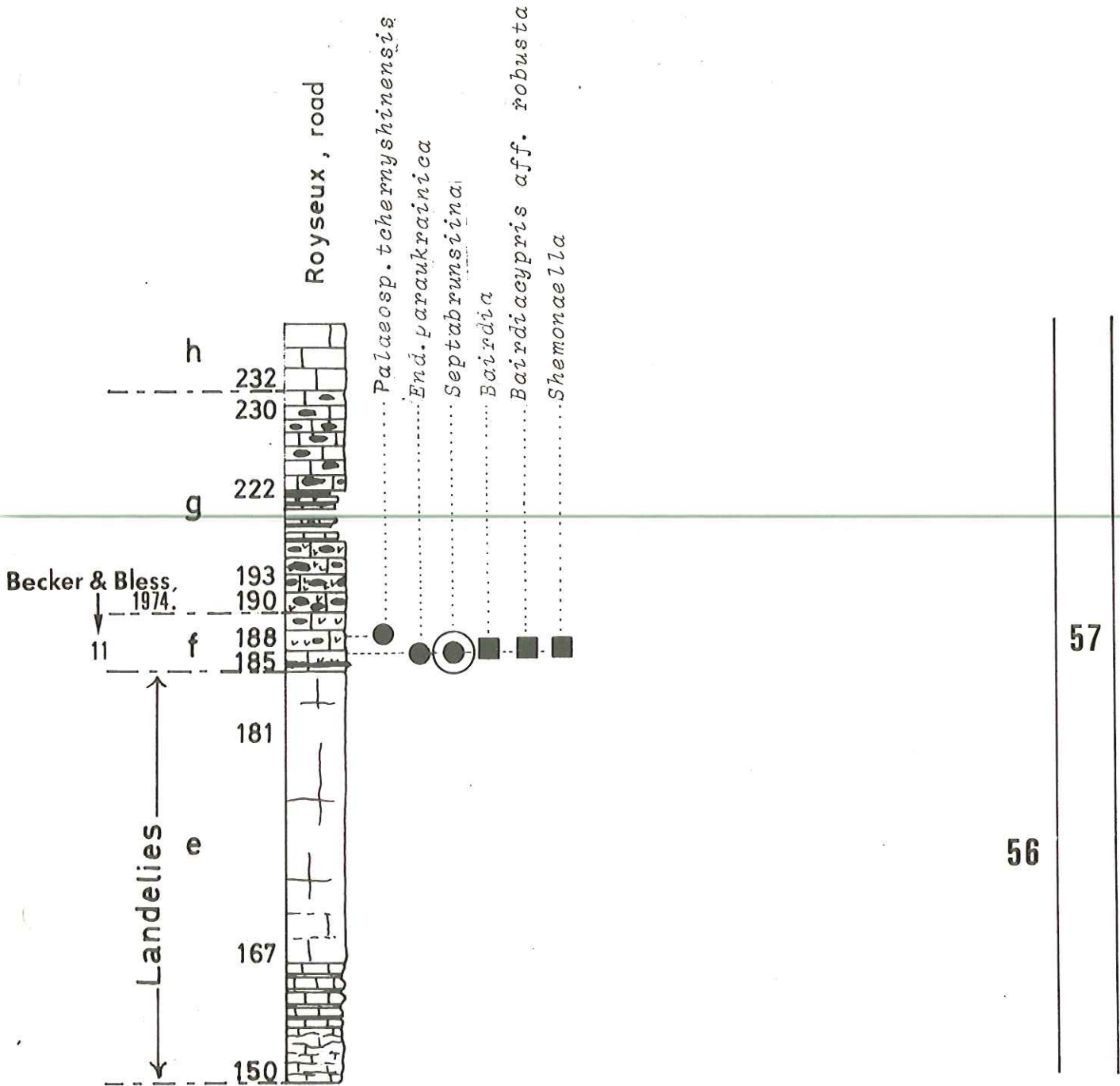




1964. R. CONIL, Acad. roy. Belg., Cl. Sc., Mém. 4<sup>o</sup>, 2, XV, 4, pp. 43-44, Pl. I.

1970. R. AUSTIN, R. CONIL, F. RHODES & M. STREEL, Ann. Soc. géol. Belg. 93, pp. 305-315.





10m.



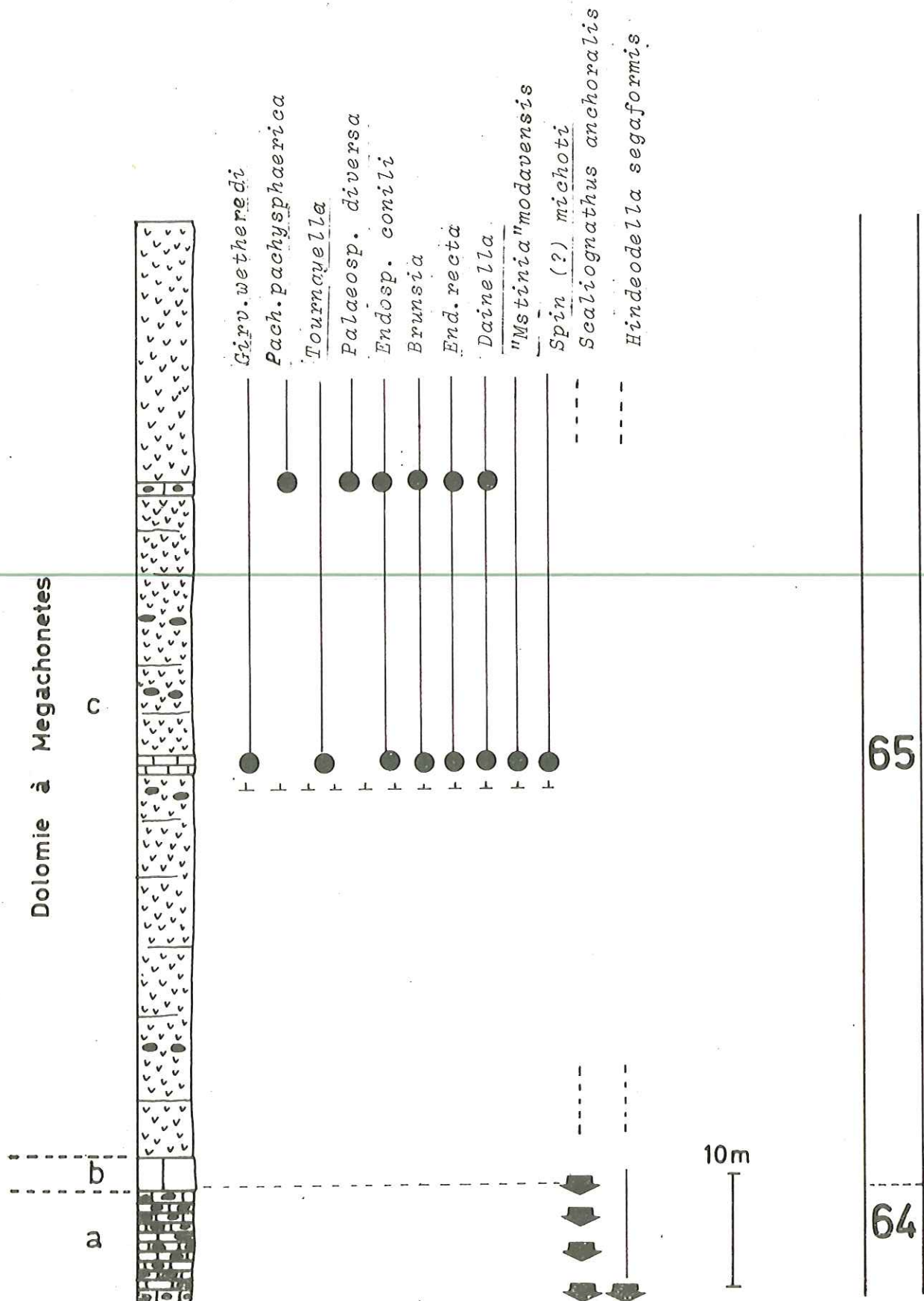


## MODAVE

C<sup>6</sup> (M.g.m.64-65)

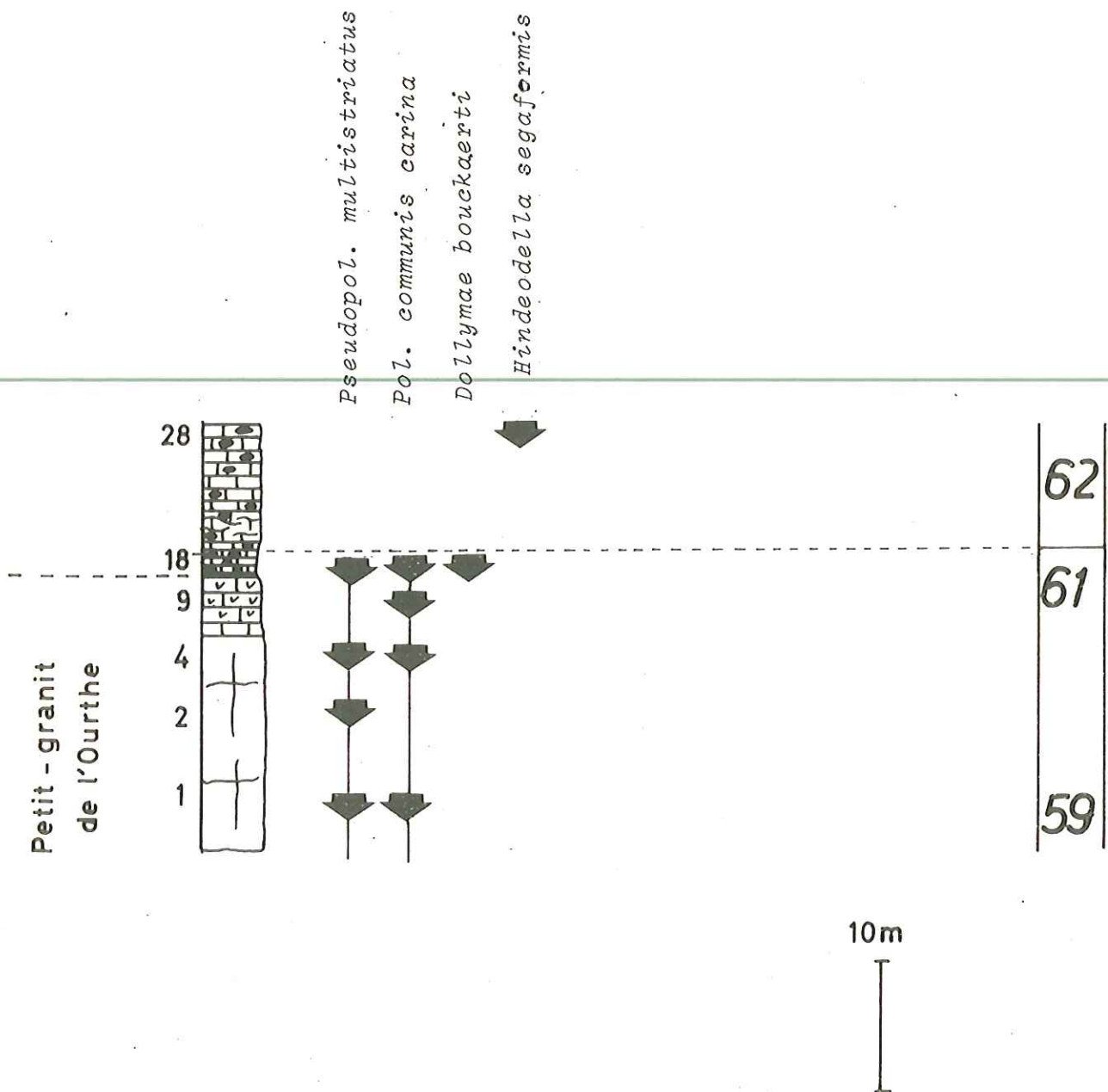
1967. R.CONIL, Ann.Soc.géol.Belg.,90,pp.419-420,fig.1.

1968. R.CONIL &amp; M.LYS, Ann.Soc.géol.Belg.,91,p.497.



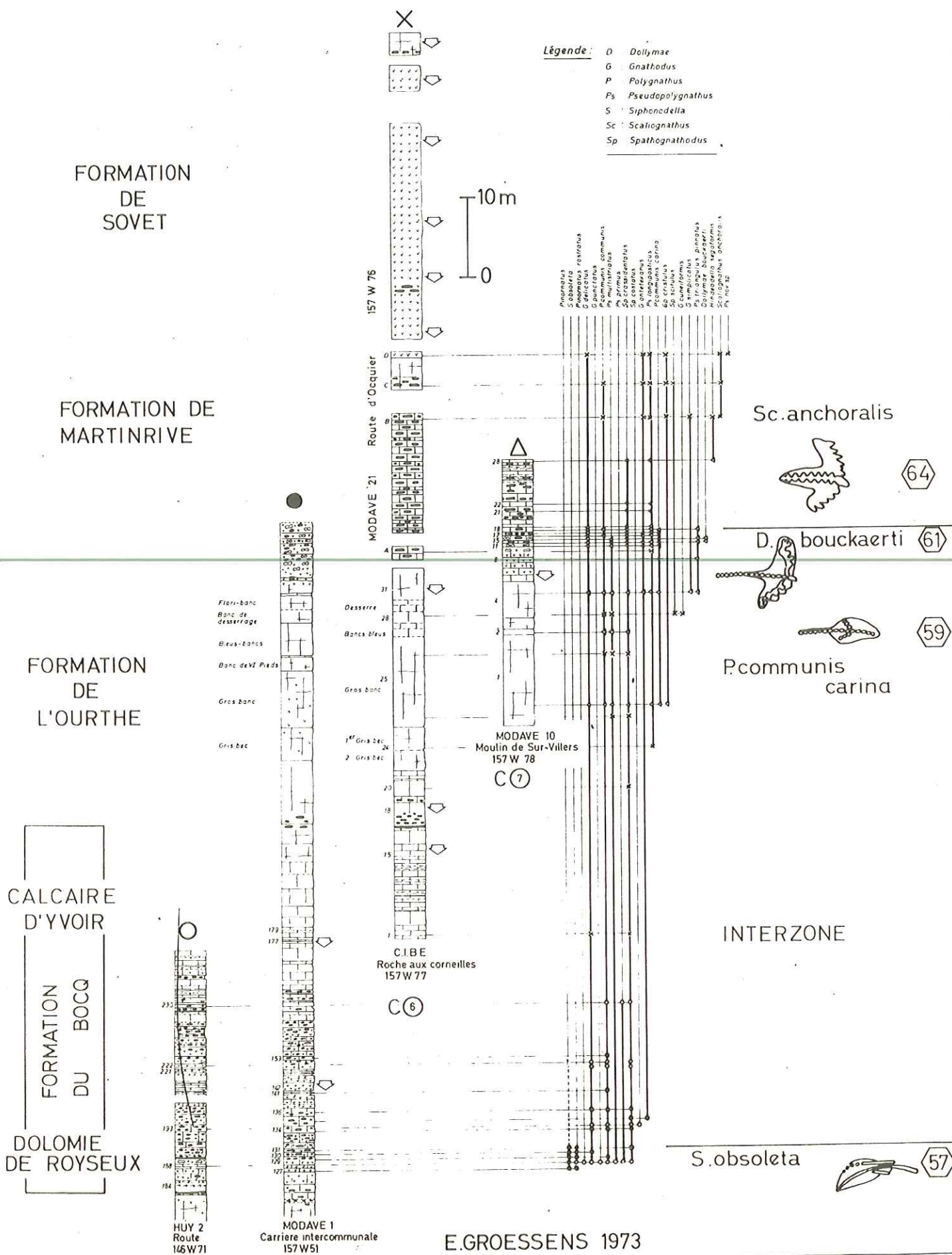
# PETIT MODAVE C<sup>7</sup> (M.g.m.59-62)

1967. R. CONIL, Ann.Soc.géol.Belg.,90,p.413.



VALLEE DU HOYOUX

Schéma bio. et lithostratigraphique du „Tournaisien supérieur“



- Légende :**
- D : Dolymae
  - G : Gnathodus
  - P : Polygnathus
  - Ps : Pseudopolygnathus
  - S : Siphonodella
  - Sc : Scaliognathodus
  - Sp : Spathognathodus

- Pseudognathus
- Siphonodella
- Pseudopolygnathus
- Gnathodus
- Polygnathus
- Pseudopolygnathus communis
- P. communis
- Sp. communis
- G. communis
- G. longicauda
- G. carina
- Sp. carina
- G. communis
- P. communis
- P. communis
- Dolymae bouckaerti
- Pseudopolygnathus communis
- P. communis

Sc. anchoralis

D. bouckaerti (61)

P. communis carina (59)

INTERZONE

S. obsoleta (57)

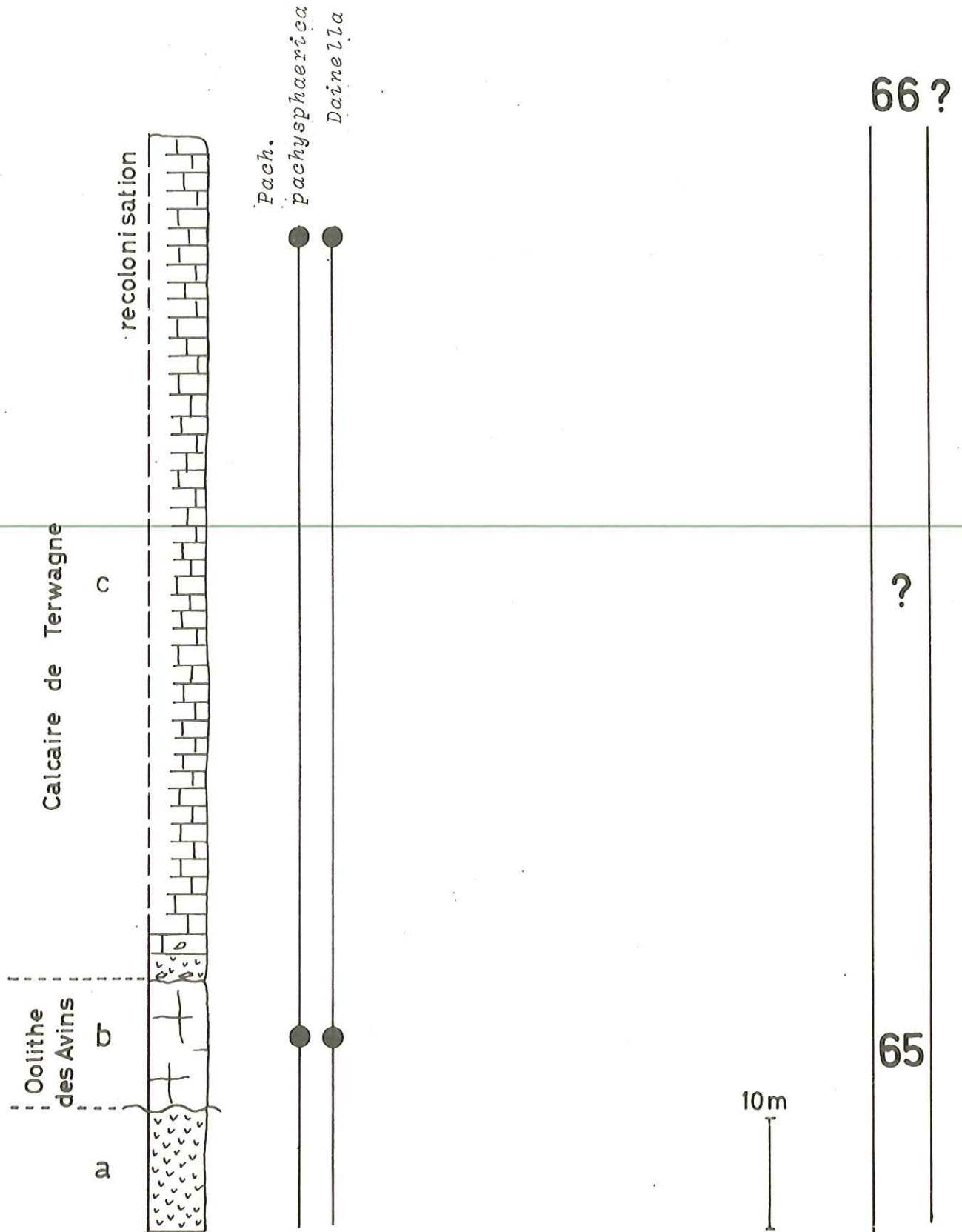


1967. R.CONIL, Ann.Soc.géol.Belg.,90,pp.419-420,fig.1.

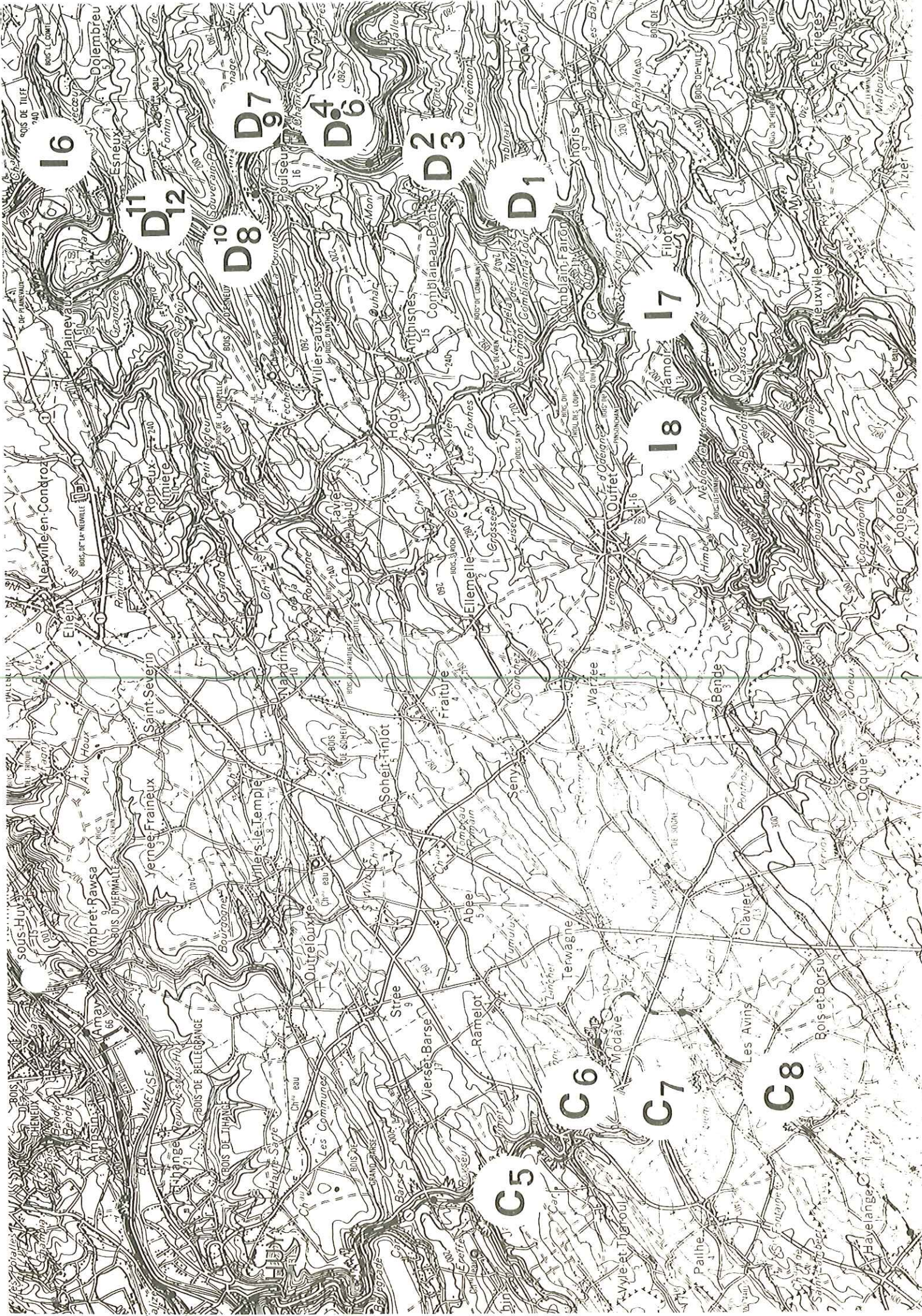
1968. R.CONIL & M.LYS, Ann.Soc.géol.Belg.,91,p.497.

1971. J.BOUCKAERT, R.CONIL, A.DELMER et al., Prof.Paper  
Serv.géol.Belg.,n°2, p.28.

1973. R.MALPICA, Ann.Soc.géol.Belg.,96,p.227.







I6

D11

D12

D10

D8

D9

D4

D6

D2

D3

D1

I7

I8

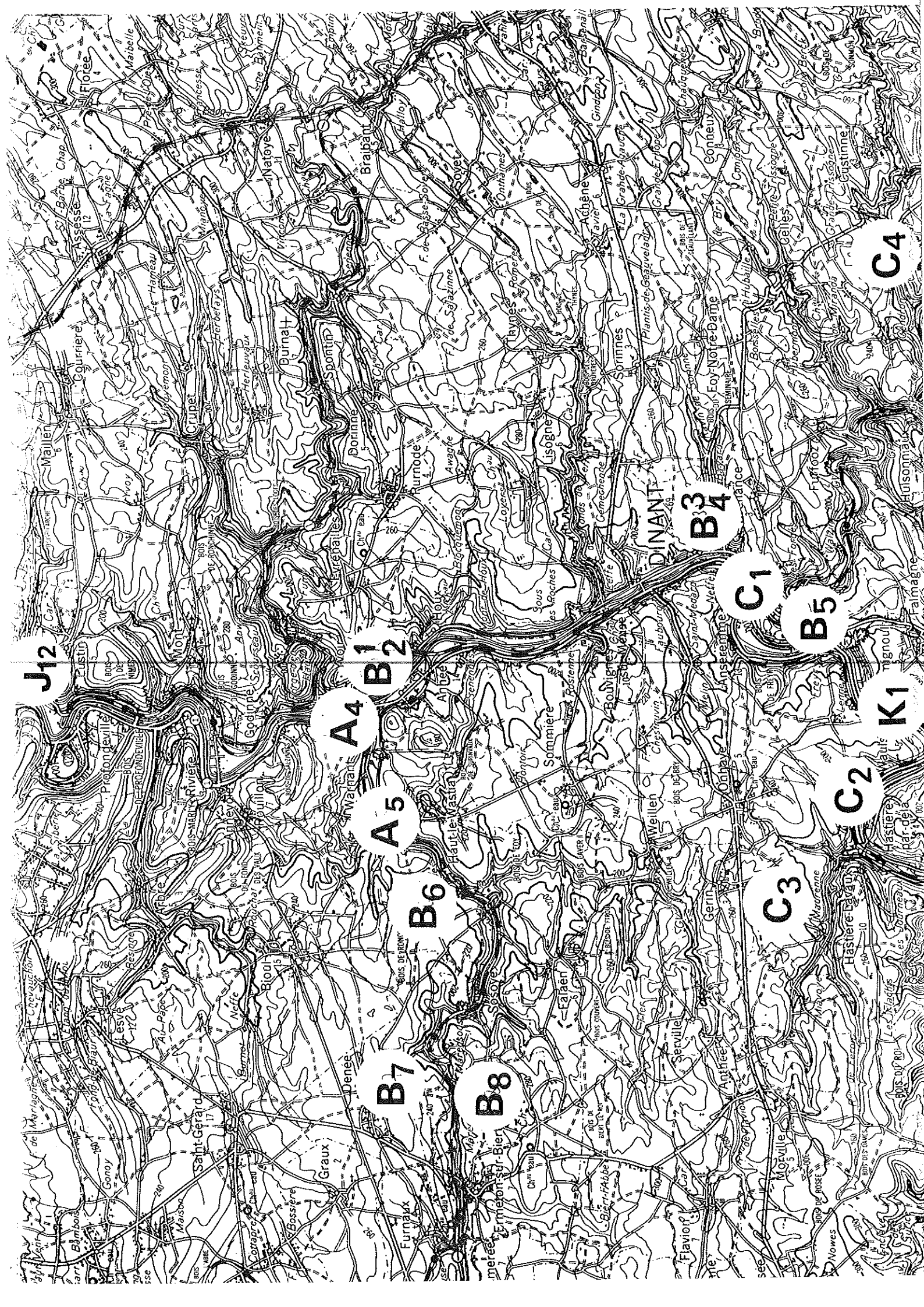
C5

C6

C7

C8





J12

A4

B1

B2

A5

B6

B7

B8

B3

C1

B5

G2

C3

K1

C4