

# Towards an Improved Single-Frequency Ionospheric Correction: Focus on Mid-Latitudes

*Benoît Bidaine<sup>1</sup> - F.R.S.-FNRS - B.Bidaine@ulg.ac.be*  
*Prof. René Warnant<sup>1,2</sup> - R.Warnant@oma.be*

<sup>1</sup>*University of Liège (Geomatics Unit), Belgium -  
www.geo.ulg.ac.be*

<sup>2</sup>*Royal Meteorological Institute, Belgium -  
www.meteo.be*

*NAVITEC2008*

*December 10<sup>th</sup> to 12<sup>th</sup>, 2008*

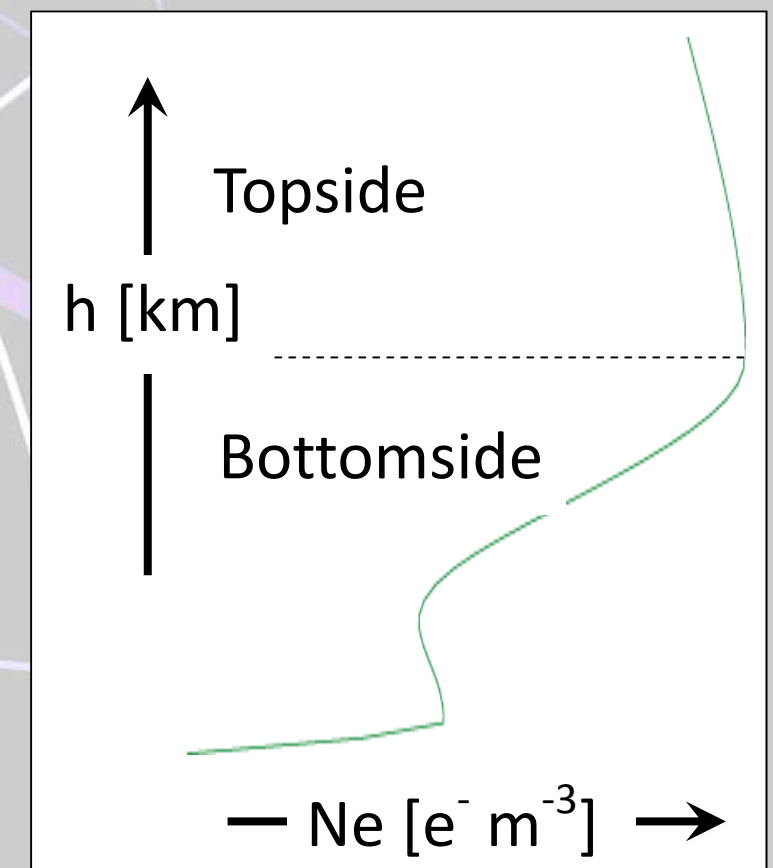
*ESA/ESTEC, Noordwijk, The Netherlands*



# The NeQuick Ionosphere Model

- **Ionosphere affecting** radio propagation and hence **GNSS**
  - Positioning errors exceeding 100 m in extreme cases
  - **Total Electron Content** (TEC, integral of the electron density  $N_e$ ) = main driver
- Importance of **TEC modelling**
  - Crucial especially for **single frequency receivers**, the most common ones constituting the mass market
  - By means of a 3D method using the **NeQuick model for GALILEO** (Orus et al., 2007a)
- NeQuick = **empirical model** of the electron density  $N_e$ 
  - “**Profiler**” = several mathematical functions fitted on anchor points corresponding to the maxima of the layers of the ionosphere (Radicella et Leitinger, 2001)
  - Peaks and profile characteristics calculated on the basis of **monthly median measurements**
  - **New version** (NeQuick 2): main modification regarding the description of the **higher part of the ionosphere** (“topside”)
    - two formulas for shape parameter  $k$  (each for six months of the year) replaced by a single one (Nava et al., 2008)

Electron density profile



# Tools and Method

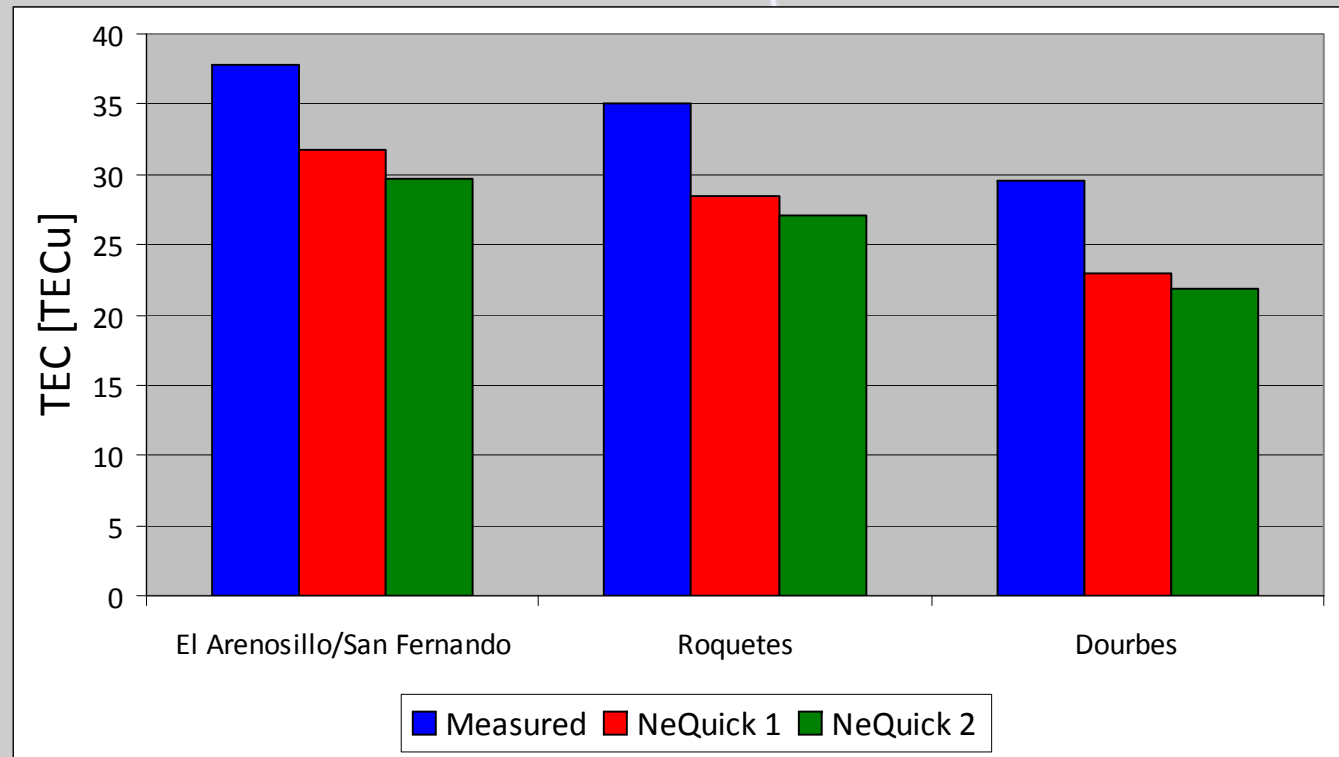
- Investigation of NeQuick **profile formulation**
  - Monthly median measurements replaced by actual ones → **model constrained by means of ionosonde data** (Bidaine et Warnant, 2007)
  - Vertical TEC compared to GPS TEC → **collocated ionosonde and GPS receiver needed**
- **Ingestion**: adapt NeQuick TEC to GPS TEC by means of effective parameters (Nava et al., 2006)
- Data types
  - **Manually validated digisonde data**
  - **Slant TEC data levelled using Global Ionospheric Maps** (Orus et al., 2007b) and mapped to vertical + elevation filter and average to obtain vertical TEC
- Tests for **mid-latitudes and high solar activity**
  - Year 2002
  - Three European locations with (nearly) collocated digisonde and IGS/EUREF station

Digisondes and IGS/EUREF stations

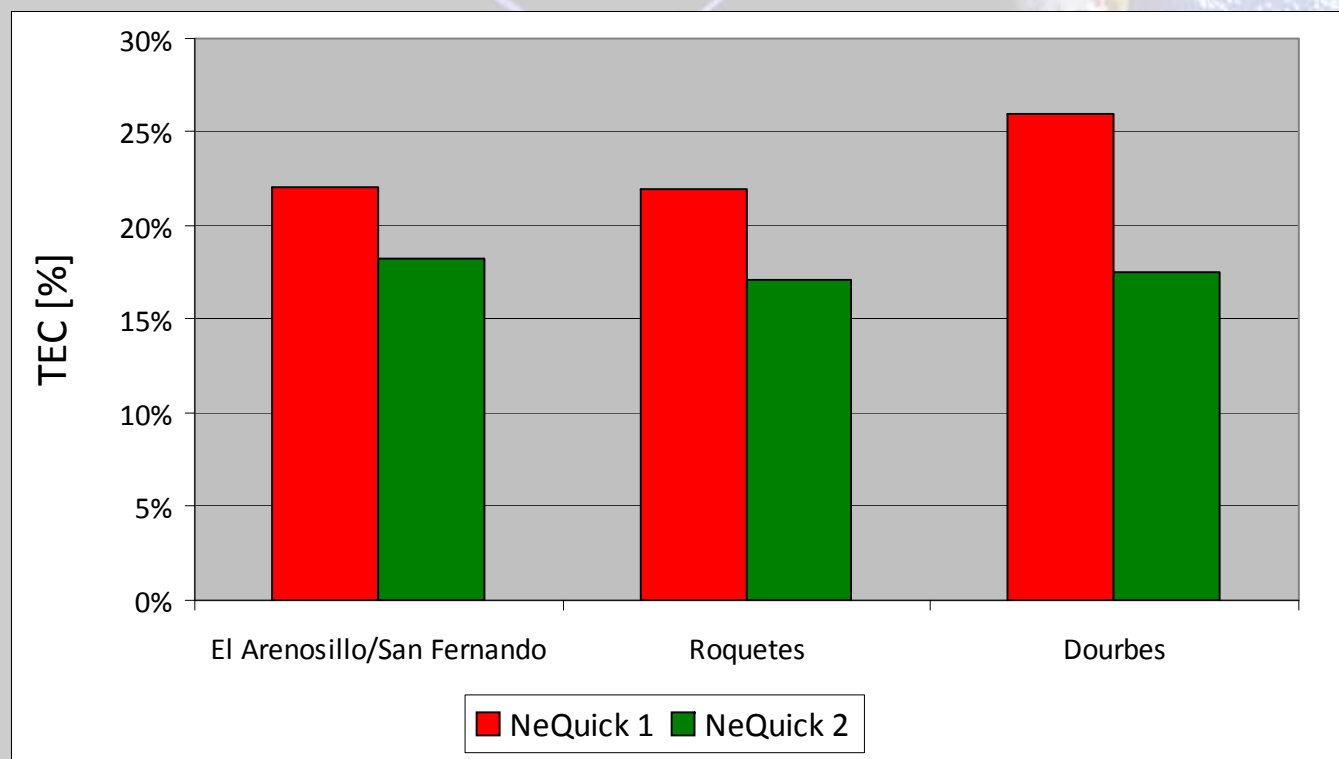


# Yearly Statistics

Yearly TEC mean



Yearly relative TEC standard deviation



- Influence of **latitude**: vertical TEC mean decreasing northwards (TEC in TECu =  $10^{16} \text{ e}^- \text{ m}^{-2}$ )
- TEC **underestimated** on average (potential bias in GPS TEC data to take into account)
- **Bigger** (around 20%) **underestimation** with NeQuick 2
- **Lower** (around 20%) **standard deviation** for NeQuick 2 → better behaviour

$$d\text{TEC} = \text{TEC}_{\text{mod}} - \text{TEC}_{\text{meas}} \quad \text{Bias} = \langle d\text{TEC} \rangle$$

$$\text{Standard deviation} = \sqrt{\langle (d\text{TEC} - \text{Bias})^2 \rangle}$$

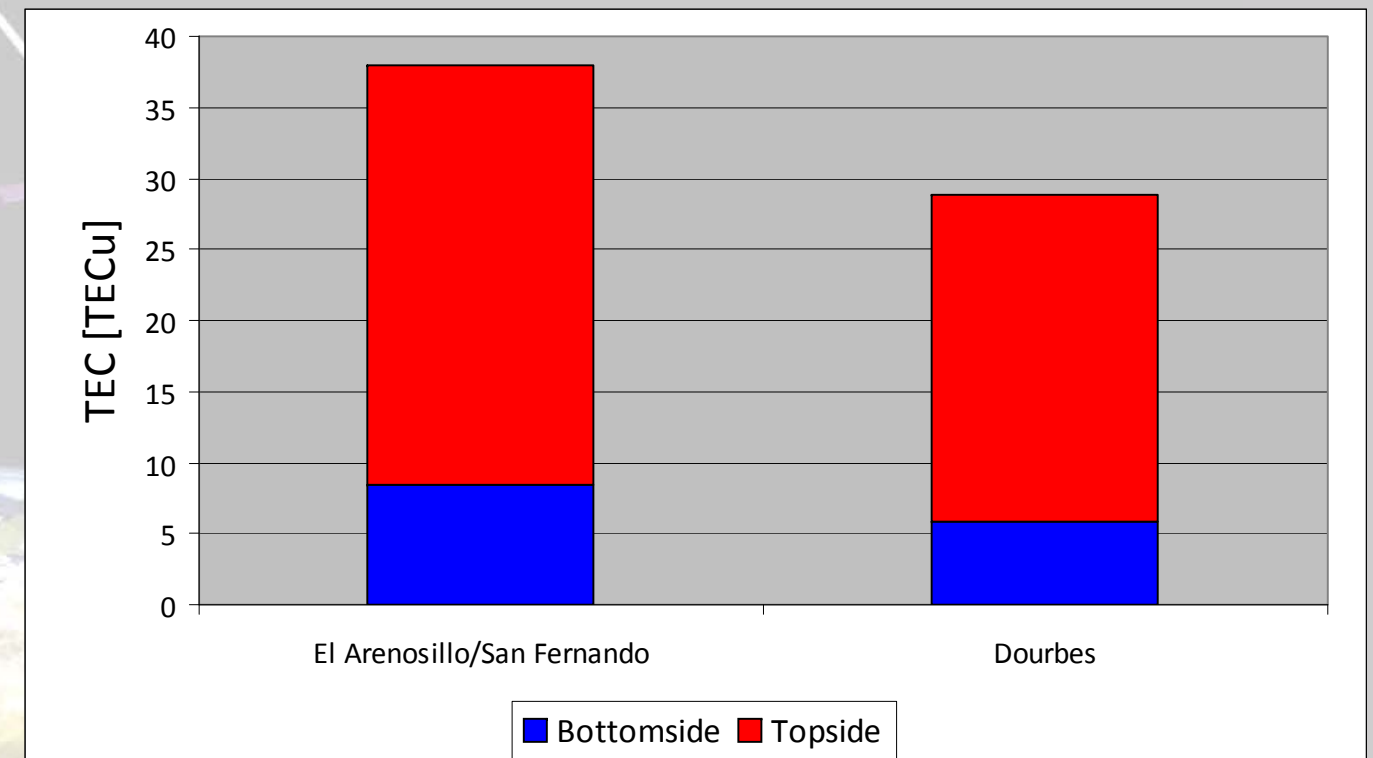
$$\text{Relative parameter} = \frac{\text{Parameter}}{\langle \text{TEC}_{\text{meas}} \rangle}$$

$$\text{Evolution} = \frac{\text{Parameter}_{\text{NeQuick 2}} - \text{Parameter}_{\text{NeQuick 1}}}{\text{Parameter}_{\text{NeQuick 1}}}$$

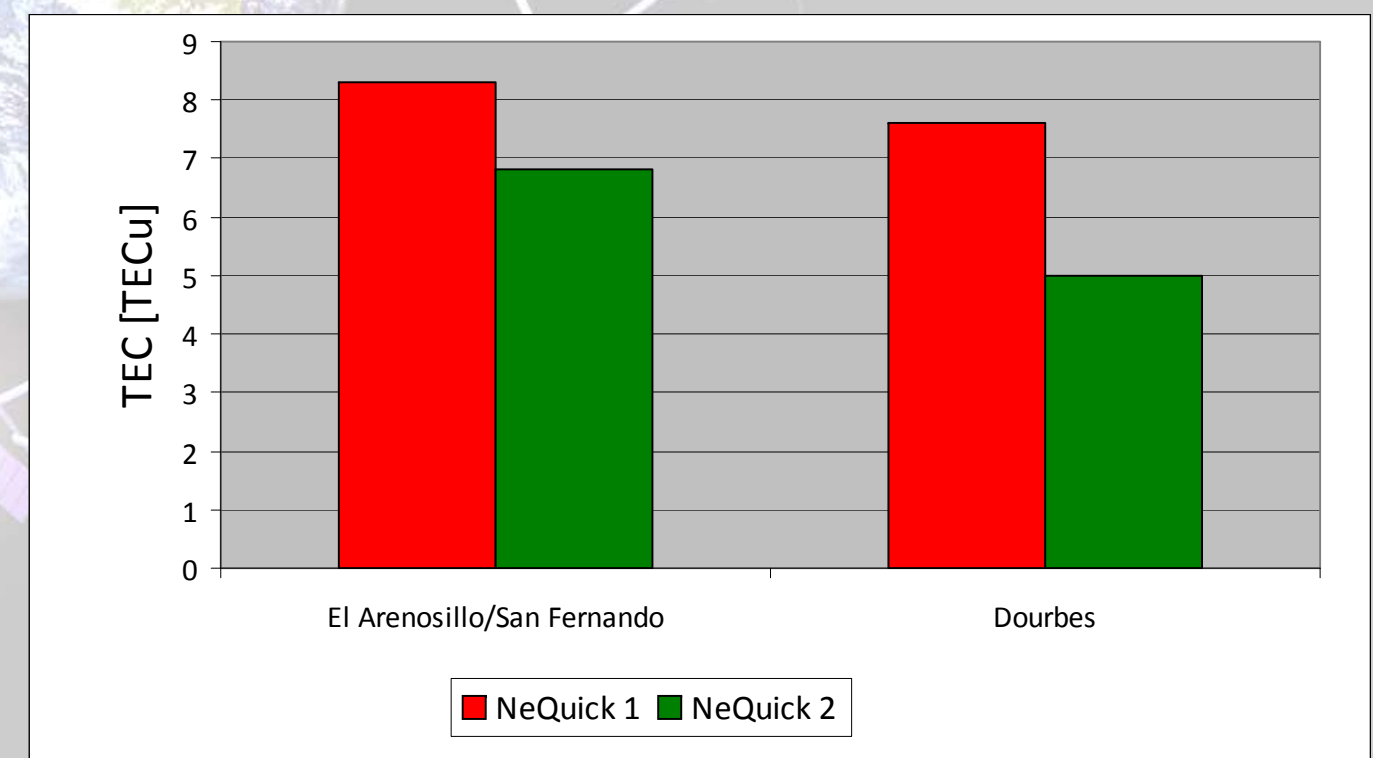
# TEC Splitting

- **Integrate bottomside Ne profile** from digisonde to obtain bottomside TEC
- **Subtract** bottomside TEC to **GPS TEC** to obtain estimate of topside TEC (caution with interpretation about topside because resulting TEC value containing whole GPS TEC uncertainty)
- **Big proportion of TEC within topside** (3/4, 1/4)
- Bottomside: low bias (at least in absolute value) and relatively high standard deviation, no big evolution between NeQuick versions
- **Topside:** higher relative bias and standard deviation than bottomside, **bias/standard deviation evolution between NeQuick versions corresponding to global statistics**

Proportion of TEC in bottomside and topside



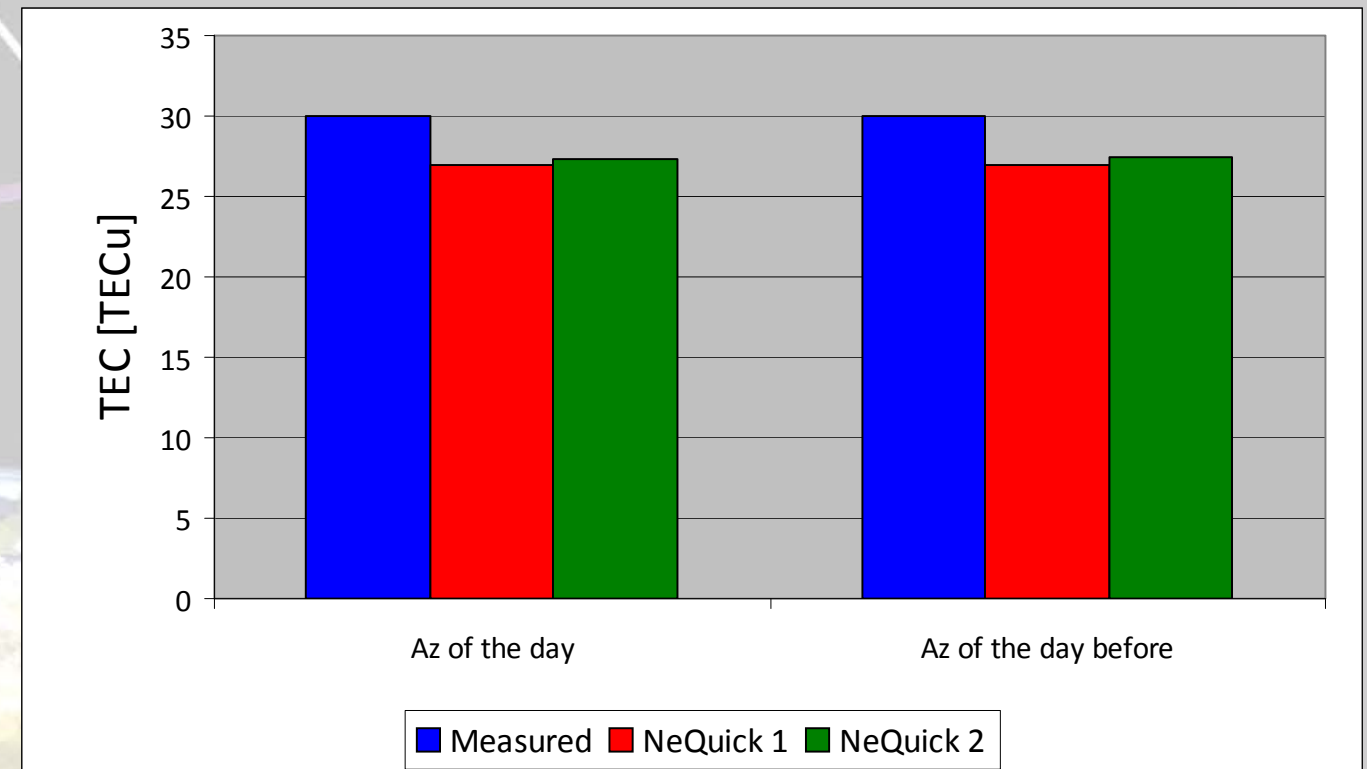
Yearly topside TEC standard deviation



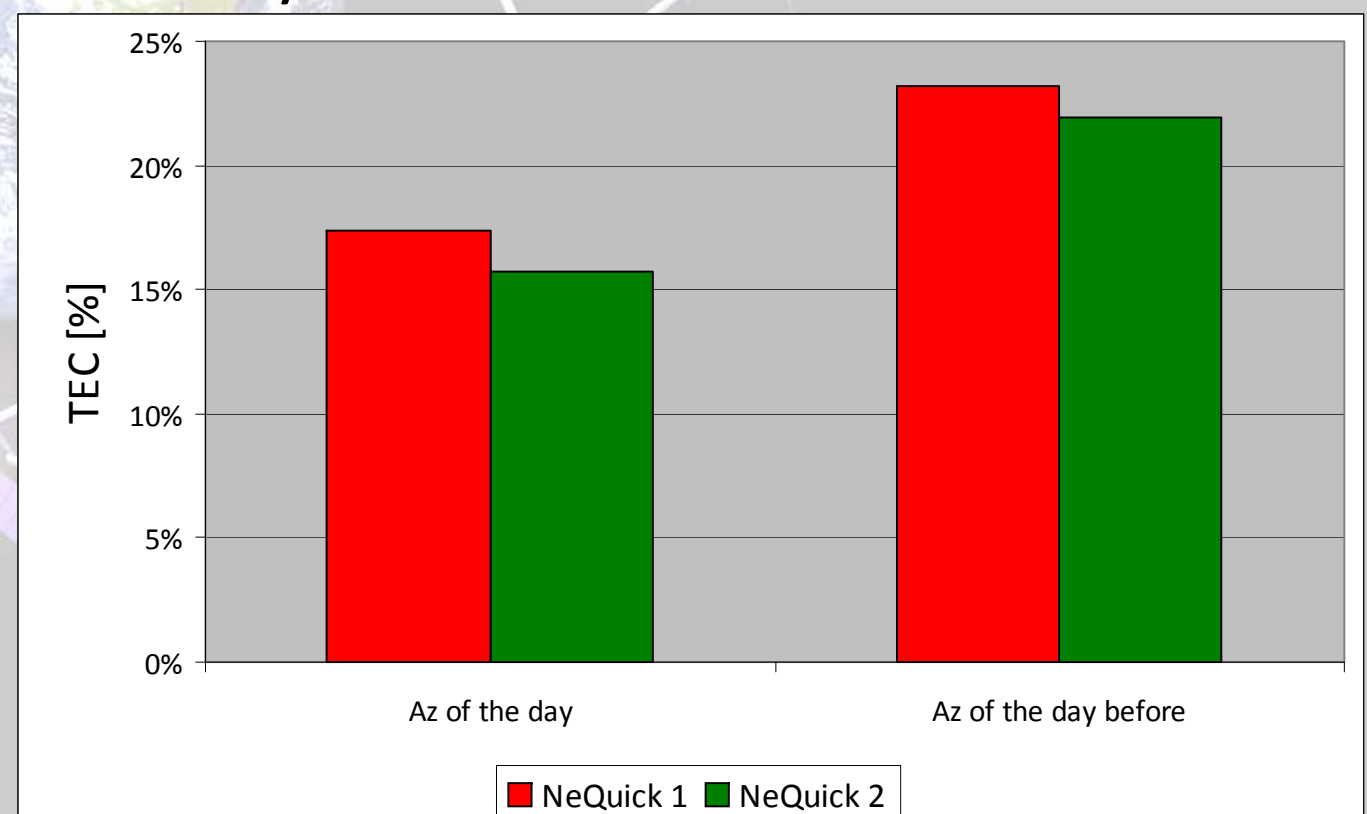
# Slant TEC Ingestion

- **Effective ionization level Az:** compute solar flux value leading to the minimum daily Mean Square (MS) slant TEC difference
- Tests for **Dourbes** using Az of the day and Az of the day before (similar to GALILEO algorithm) and comparison with previous statistics
- **Az of the day**
  - Bias about three times lower thanks to ingestion
  - Standard deviation lower for NeQuick 1 and comparable for NeQuick 2
  - Improvement both in bias (15%) and standard deviation (10%) for NeQuick 2
- **Az of the day before:** standard deviation increasing by about 35%

Yearly TEC mean



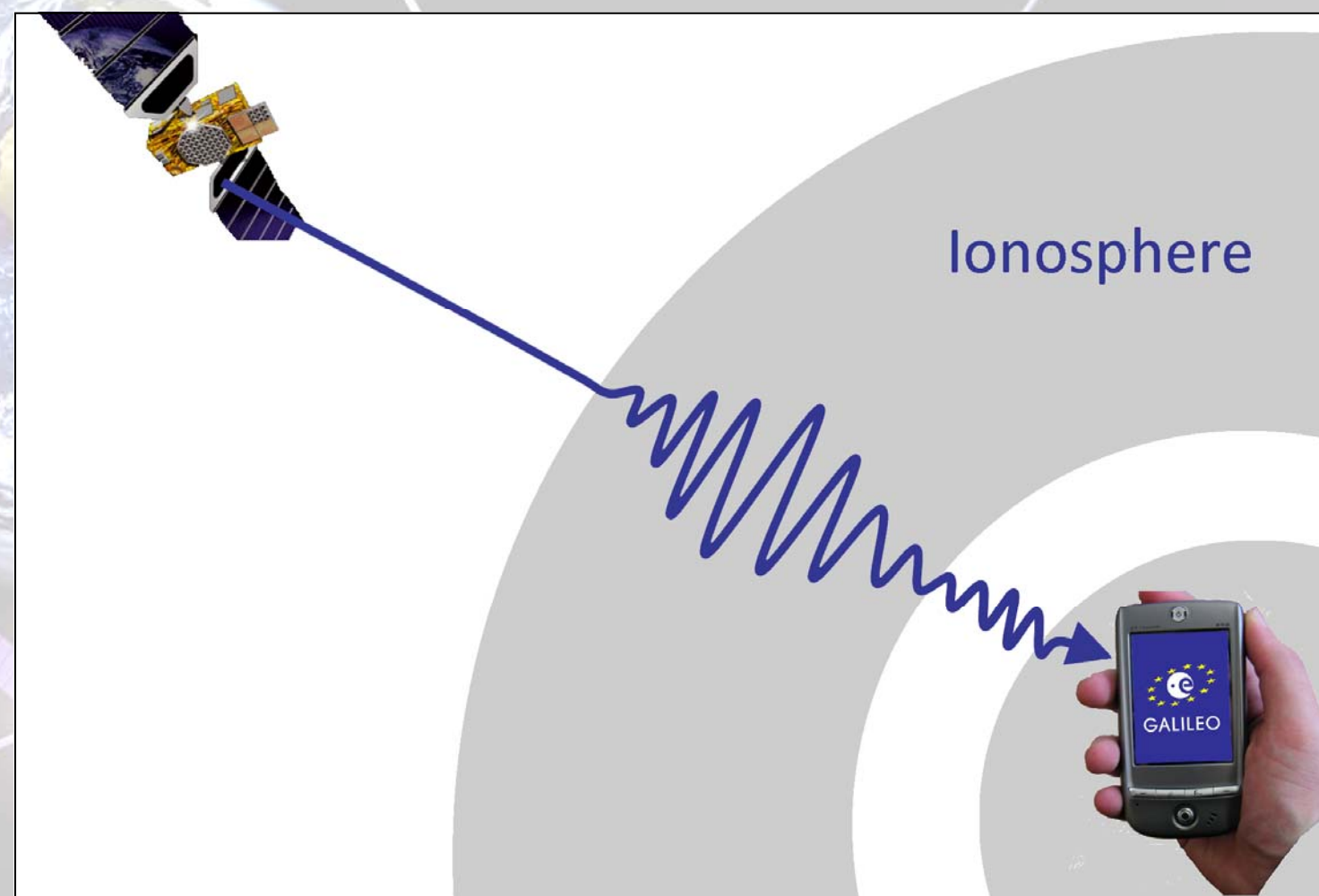
Yearly relative TEC standard deviation



# Conclusion and Perspectives

- Investigation of NeQuick **profile formulation** for mid-latitudes and high solar activity
  - **Standard deviation decreasing by 20% to reach less than 20% with NeQuick 2**, bias increasing by 20% up to 25% but caution with GPS TEC data
  - Major role of the **topside**
- Slant TEC **ingestion**
  - **Improvement with NeQuick 2** (15% in bias and 10% in standard deviation)
  - Deterioration using Az of the day before
- **Further** research
  - **Ingestion** for other stations and of other parameters eg foF2
  - Investigate **GALILEO** Single Frequency Ionospheric Correction Algorithm

Signals propagating through the ionosphere



*Find material about this poster on <http://orbi.ulg.ac.be/handle/2268/1551>*

## Acknowledgements

- Research undertaken under F.R.S.-FNRS fellowship
- Sandro Radicella, Pierdavide Coisson and Bruno Nava from ICTP in Trieste for providing NeQuick latest version and comments about it
- Iñigo Blanco Alegre from INTA (El Arenosillo), David Altadill from Observatori de l'Ebre (Roquetes), Elise Van Malderen and Luc Lejeune from RMI (Dourbes) for providing ionosonde data and comments about them
- Grigori Khmyrov and Bodo Reinisch from UMLCAR in Boston for providing access to the DIDBase (digisonde database)
- Roberto Prieto Cerdeira and Raul Orus from ESA/ESTEC for providing TEC data and comments about them

## References

- BIDAINE, B. and R. WARNANT (2007): Assessment of the NeQuick Model at Mid-latitudes Using GPS TEC and Ionosonde Data, *Proc. 1st Colloquium Scientific and Fundamental Aspects of the Galileo Programme*.
- NAVA, B., S.M. RADICELLA, R. LEITINGER and P. COISSON (2006): A near-real-time model-assisted ionosphere electron density retrieval method, *Radio Sc.*, Vol. 41, RS6S16, doi:10.1029/2005RS003386
- NAVA, B., P. COISSON and S.M. RADICELLA (2008): A new version of the NeQuick ionosphere electron density model, *J. Atmos. and Sol.-Terr. Phys.*, in press, corrected proof. doi:10.1016/j.jastp.2008.01.015
- ORUS, R., B. ARBESSER-RASTBURG, R. PRIETO-CERDEIRA, M. HERNANDEZ-PAJARES, J. M. JUAN and J. SANZ (2007a): Performance of Different Ionospheric Models for Single Frequency Navigation Receivers, *Proc. Beacon Satellite Symposium 2007*.
- ORUS, R., Lj. R. CANDER and M. HERNANDEZ-PAJARES (2007b): Testing regional vTEC maps over Europe during the 17-21 January 2005 sudden space weather event, *Radio Sc.*, Vol. 42, RS3004. doi:10.1029/2006RS003515
- RADICELLA, S. M., and R. LEITINGER (2001): The evolution of the DGR approach to model electron density profiles, *Adv. Space Res.*, Vol. 27, No. 1, p. 35-40. doi:10.1016/S0273-1177(00)00138-1